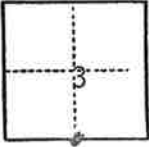


CORNER RECORD

COUNTY OF Plumas T. 24 N. R. 9 E. M.D.B. & MERIDIAN CALIF. 1982

CORNER TYPE: GOV'T. CORNER MEANDER RANCHO CONTROL OTHER

CORNER IDENTIFICATION — DATE OF VISIT June 23, 1982



North $\frac{1}{4}$ Corner Section 10

CORNER — LEFT AS FOUND FOUND AND TAGGED REESTABLISHED OBLITERATED CORNER REBUILT

PHYSICAL DESCRIPTION OF CORNER FOUND; EVIDENCE AND METHOD USED TO IDENTIFY OR REESTABLISH

Found 1" outside diameter Iron Pipe with brass tag stamped R.C.E. 26870. In rock mound. Pipe sticking up 0^5 . Bent out of vertical $\pm 0^2$.

PHYSICAL DESCRIPTION OF MONUMENTS REBUILT OR PERPETUATED

CORNER LOCATED BY P.G.&E. SURVEY BUT NOT VERIFIED

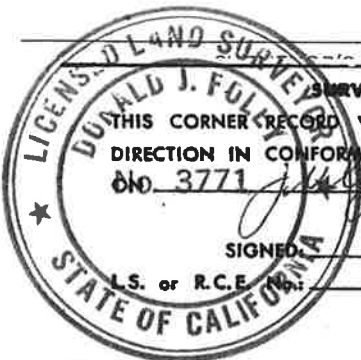
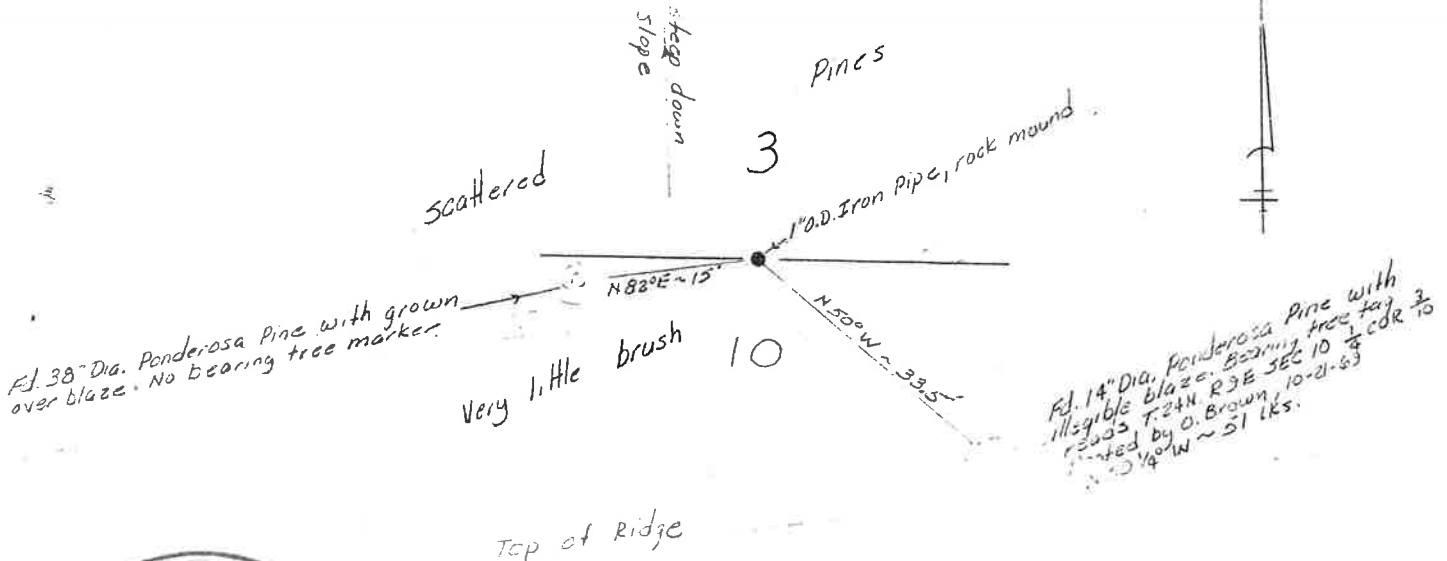
PACIFIC GAS AND ELECTRIC CO. LAND DEPT. JOB LD4535

CALIFORNIA COORDINATE SYSTEM ORDER: FIRST SECOND THIRD

STATIONS USED: NGS (USC & GS) STATE COUNTY OTHER STATION _____ STATION _____

ZONE _____ ELEVATION _____ NORTHINGS (Y) _____ EASTINGS (X) _____

SKETCH: (Include reference tie or witness points, remarks and topo of area)



SURVEYOR'S CERTIFICATE
 THIS CORNER RECORD WAS PREPARED BY ME OR UNDER MY DIRECTION IN CONFORMANCE WITH THE LAND SURVEYORS ACT
 NO. 3771 7 1982
 SIGNED [Signature]
 L.S. or R.C.E. 193771

SEAL

COUNTY SURVEYOR'S CERTIFICATE
 THE CORNER RECORD WAS RECEIVED 7 1982
 AND EXAMINED AND FILED 11-25 1982
 BY: Tom Sinter
 TITLE: Asst Eng.

DOCUMENT No. 36

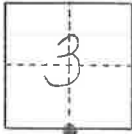
STATEMENT ON BACK OF SHEET YES NO

CORNER RECORD

COUNTY OF Plumas T. 24N R. 9E M.D.B. 7 MERIDIAN CALIFORNIA

CORNER TYPE: GOV'T. CORNER MEANDER RANCHO CONTROL OTHER

CORNER IDENTIFICATION - DATE OF VISIT June 23 19 82.



NORTH 1/4 CORNER SECTION 10

CORNER - LEFT AS FOUND FOUND AND TAGGED REESTABLISHED OBLITERATED CORNER REBUILT

PHYSICAL DESCRIPTION OF CORNER FOUND: EVIDENCE AND METHOD USED TO IDENTIFY OR REESTABLISH

- *Fd. 1" O.D. Iron Pipe with brass tag stamped P.C.E. 26370. In rock mound.*
- *Pipe sticking up 0.5. Bent out of vertical ± 0.3*

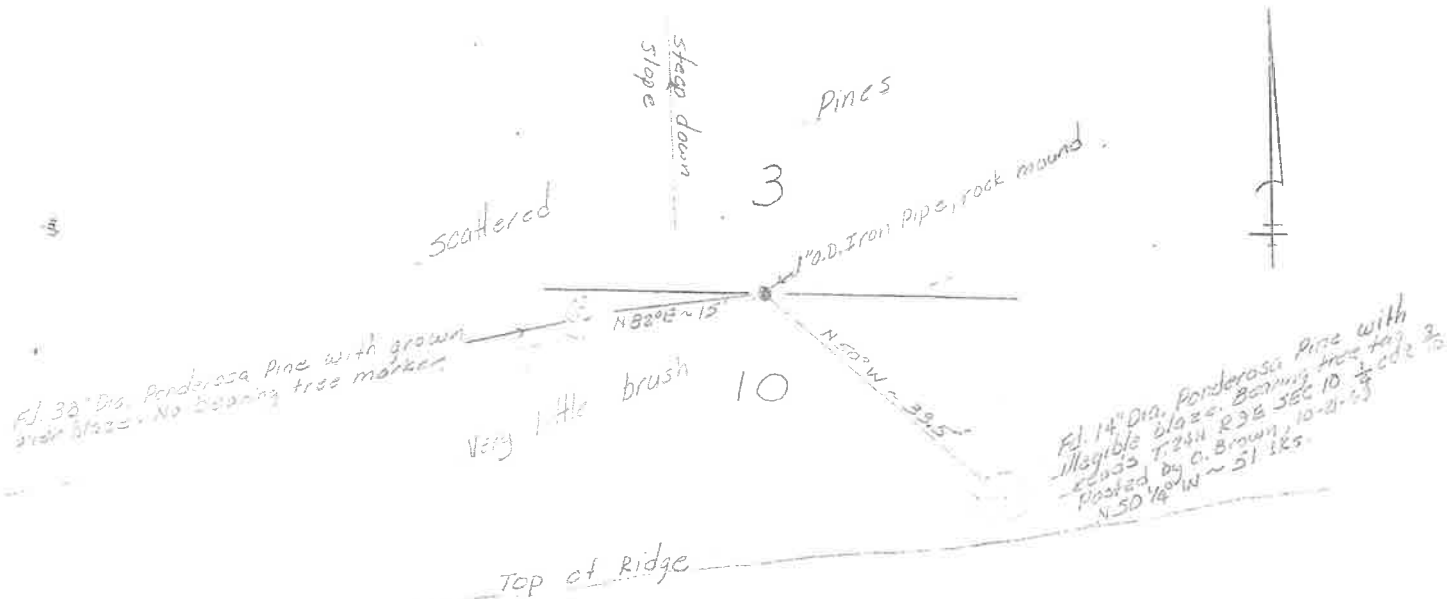
PHYSICAL DESCRIPTION OF MONUMENTS REBUILT OR PERPETUATED

CALIFORNIA COORDINATE SYSTEM ORDER: 1st 2nd 3rd

STATIONS USED: NGS (USC&GS) STATE COUNTY OTHER STA. _____ STA. _____

ZONE _____ ELEV (Z) _____ NORTHINGS (Y) _____ EASTINGS (X) _____

SKETCH: (Include reference tie or witness points, remarks and topo of area)



SURVEYOR'S CERTIFICATE

THIS CORNER RECORD WAS PREPARED BY ME OR UNDER MY DIRECTION IN CONFORMANCE WITH THE LAND SURVEYORS ACT ON June 23 1982.

SIGNED: Michael Sanchez

Authorization L.D. 4535

Project Name Grays Fld - Elizabethtown 60 K.V. Pole Line

Date Transcribed _____

Filed with _____ County on _____ 19__

