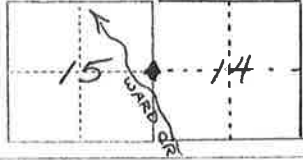


COUNTY OF Plumas T. 25N R. 11E A.D.M. MERIDIAN CALIFORNIA

CORNER TYPE: GOV'T. CORNER MEANDER RANCHO CONTROL OTHER (HES 262 #1)

CORNER IDENTIFICATION — DATE OF VISIT 4-30 19 85



CORNER — LEFT AS FOUND FOUND AND TAGGED REESTABLISHED OBLITERATED CORNER REBUILT

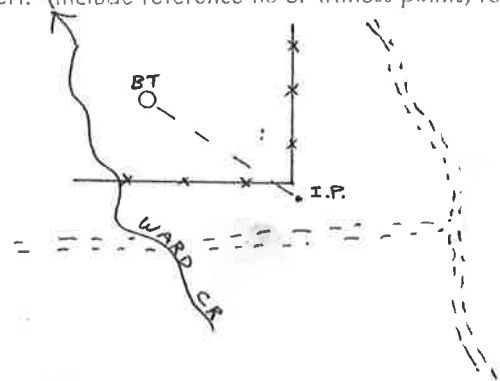
PHYSICAL DESCRIPTION OF CORNER FOUND; EVIDENCE AND METHOD USED TO IDENTIFY OR REESTABLISH
Record: 2" I.P. w/ cap mkd "1 HES 262" over marked stone $\frac{1}{4}$ alongside side corner stone (30"x12"x6") for $\frac{1}{4}$ corner common to Sections 14 & 15, T25N R11E.
from which bears:
10" Pine S 87°20' E 53 lks
12" Pine N 57°12' W 190 lks

Found: 1 1/4" I.P. extending 6" above ground, w/ plastic plug mkd "LS3202"
from which bears:
30" Pine N 57° W 188 lks w/ illegible bark scribing
No other accessories found.

CALIFORNIA COORDINATE SYSTEM ORDER: FIRST SECOND THIRD
STATIONS USED: NGS (USC & GS) STATE COUNTY OTHER STATION _____ STATION _____
ZONE _____ ELEVATION _____ NORTHINGS (Y) _____ EASTINGS (X) _____

(Fold)

SKETCH: (Include reference tie or witness points, remarks and topo of area)




1 1/4" I.P. is S 34° E 7.5 links from wooden fence corner and North 21.5 links from center of dirt road.

SURVEYOR'S CERTIFICATE

THIS CORNER RECORD WAS PREPARED BY ME OR UNDER MY DIRECTION IN CONFORMANCE WITH THE LAND SURVEYORS ACT ON 6-12 19 85

SIGNED: Robert Graubeger
L.S. or R.C.E. No.: LS 5287



COUNTY SURVEYOR'S CERTIFICATE

THE CORNER RECORD WAS RECEIVED _____ 19 _____ AND EXAMINED AND FILED 3-6 19 86

BY: Tom Hunter
TITLE: Asst Engineer

DOCUMENT No. 44

STATEMENT ON BACK OF SHEET YES NO