

CORNER RECORD

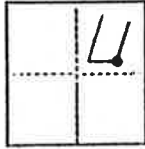
COUNTY OF PLUMAS T. 26N R. 9 E M.D. CALIFORNIA

CORNER TYPE: GOV'T. CORNER MEANDER JULY RANCHO CONTROL OTHER

MINERAL SURVEY
West Pacific

CORNER IDENTIFICATION — DATE OF VISIT 19 88

SECTION 9



CORNER — LEFT AS FOUND FOUND AND TAGGED REESTABLISHED OBLITERATED CORNER REBUILT

PHYSICAL DESCRIPTION OF CORNER FOUND; EVIDENCE AND METHOD USED TO IDENTIFY OR REESTABLISH

FOUND ORIGINAL ROCK CAIRN WOOD REMAINS OF SCRIBED POST FROM WHICH:
12" FIR BEARS S 88°W 66.7 FEET WITH HEALED SNOW BLAZE WITH K-TAG
10" OAK BEARS N 78°E 8.6 FEET WITH K-TAG

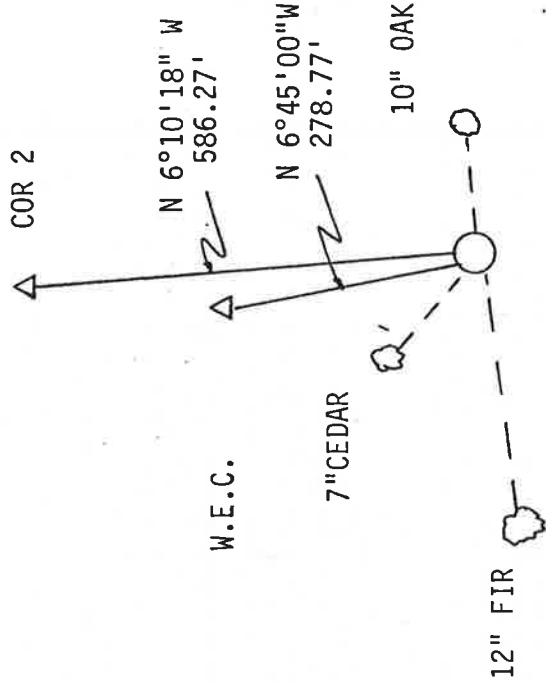
PHYSICAL DESCRIPTION OF MONUMENTS REBUILT OR PERPETUATED

I SET A 2" ALUMINUM CAP ON 1/2"X24" REBAR IN CENTER OF ROCK CAIRN FROM WHICH:
7" CEDAR BEARS N 13°W 14.1 FEET (TO FACE) SCRIBED "COR 3 WP BT"

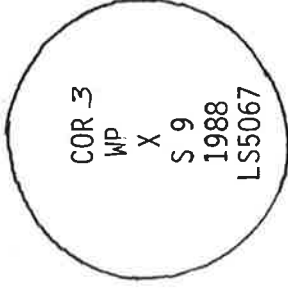
CALIFORNIA COORDINATE SYSTEM ORDER: FIRST SECOND THIRD STATION _____
STATIONS USED: NGS (USC & GS) COUNTY OTHER EASTINGS (X) _____
ZONE _____ ELEVATION _____ NORTHINGS (Y) _____

(Fold)

SKETCH: (Include reference tie or witness points, remarks and topo of area)



RECENTLY
LOGGED
AREA



SURVEYOR'S CERTIFICATE

THIS CORNER RECORD WAS PREPARED BY ME OR UNDER MY DIRECTION IN CONFORMANCE WITH THE LAND SURVEYORS ACT ON JULY 20 19 88

COUNTY SURVEYOR'S CERTIFICATE

THE CORNER RECORD WAS RECEIVED 1/5 19 93 AND EXAMINED AND FILED 1/5 19 93

BY: R. Todd Schulte TITLE: Co. Surveyor

SIGNED: Michael P. Lejeune DOCUMENT No. 74

LS. or L.C.E. No. LS 5067



STATEMENT ON BACK OF SHEET

YES NO

002-120-008