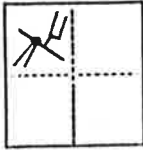


CORNER RECORD

COUNTY OF PLUMAS T. 26 N R. 9 E M.D. _____ MERIDIAN CALIFORNIA
 CORNER TYPE: GOVT. CORNER MEANDER RANCHO CONTROL OTHER MINERAL SURVEY
 CORNER IDENTIFICATION — DATE OF VISIT JULY 19 88



SECTION 23
 SE CORNER EMERALD

CORNER — LEFT AS FOUND FOUND AND TAGGED REESTABLISHED OBLITERATED CORNER REBUILT

PHYSICAL DESCRIPTION OF CORNER FOUND; EVIDENCE AND METHOD USED TO IDENTIFY OR REESTABLISH
 FOUND 2" IRON PIPE

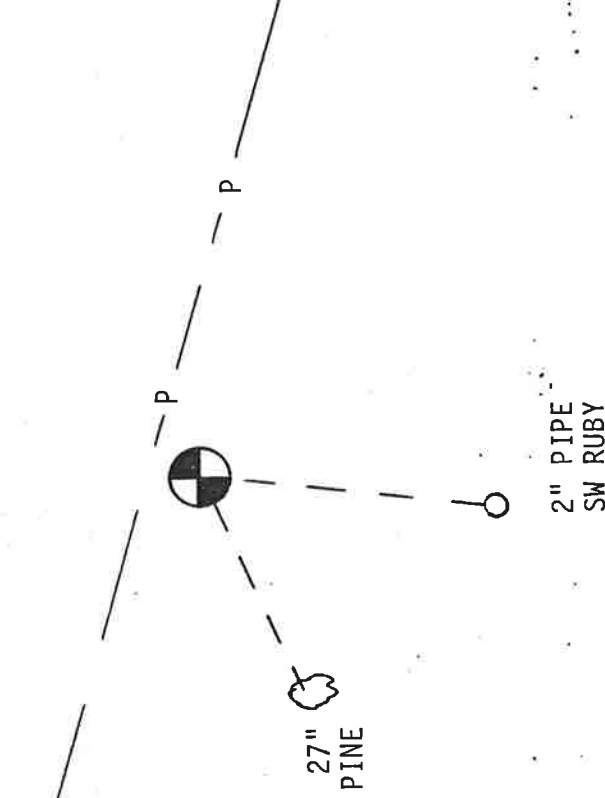
PHYSICAL DESCRIPTION OF MONUMENTS REBUILT OR PERPETUATED

WIRED 1-1/2" BRASS TAG "LS 5067" TO 2" IRON PIPE FROM WHICH:
 27" PINE BEARS S 57° W 14.7 FEET SCRIBED "COR 6 R BT"
 1.5 FEET SOUTHWESTERLY OF POWER LINE


CALIFORNIA COORDINATE SYSTEM ORDER: FIRST SECOND THIRD STATION _____
 STATIONS USED: NGS (USC & GS) COUNTY OTHER EASTINGS (X) _____
 ZONE _____ ELEVATION _____ NORTHINGS (Y) _____

(Fold)

SKETCH: (Include reference tie or witness points, remarks and topo of area)



SURVEYOR'S CERTIFICATE
 THIS CORNER RECORD WAS PREPARED BY ME OR UNDER MY DIRECTION IN CONFORMANCE WITH THE LAND SURVEYORS ACT ON JULY 20 19 88



SIGNED: Michael P. Lejeune
 L.S. or A.C.S. No. LS 5067

COUNTY SURVEYOR'S CERTIFICATE
 THE CORNER RECORD WAS RECEIVED 15 1983
 AND EXAMINED AND FILED 15 1983

BY: Tom Stank
 TITLE: Co. Surveyor

DOCUMENT No. 77

STATEMENT ON BACK OF SHEET

YES NO