

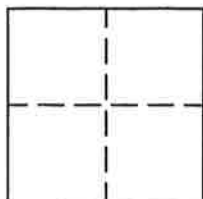
CORNER RECORD

Document Number _____

Portion of Section 6, T. 23 N., R. 14 E., M.D.M. _____

County of Plumas, California

Brief Legal Description Southwest corner of Lot 29, Welch Estates Unit No. 3, 2 M 44



CORNER TYPE

Government Corner Control
 Meander Property
 Rancho Other
 Date of Survey October 25, 1994

COORDINATES (Optional)

N. _____
 E. _____
 Zone _____ Datum _____
 Elev. _____

Corner— Left as found Found and tagged Established Reestablished Rebuilt

Identification and type of corner found: Evidence used to identify or procedure used to establish or reestablish the corner:
Found 1/2" I.P. with tag which was not legible at the Southeast corner of Lot 28 and at the Southeast corner of Lot 23 at record distances. These were used to reestablish the Southwest corner of Lot 29 at record position.

A description of the physical condition of the monument as found and as set or reset: Set 5/8" rebar with aluminum cap LS 2843 for Southwest corner of Lot 29 as shown in sketch.

SURVEYOR'S STATEMENT

This Corner Record was prepared by me or under my direction in conformance with the Land Surveyors' Act on October 25, 1994.

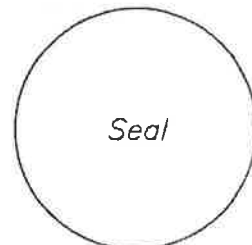
Signed John W. Hamby L.S. 2843
 John W. Hamby



COUNTY SURVEYOR'S STATEMENT

This Corner Record was received 12/19 1994 and examined and filed 12/20 1994.

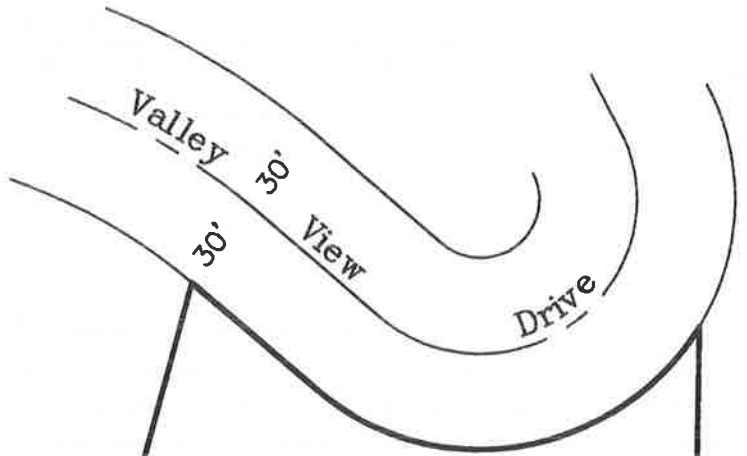
Signed R. Tom Sluiter Title Co. Engineer



County Surveyor's Comment _____



1" = 60'



28

Found 1/2" I.P. with tag not legible, accepted for SE corner of Lot 28

29

Set 5/8" rebar with aluminum cap LS 2843

23

Found 1/2" I.P. with tag not legible, accepted for SE corner of Lot 23

22

Lot 29
Welch Estates
Unit No. 3