

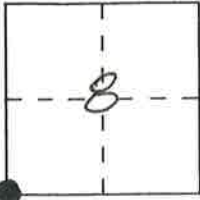
CORNER RECORD

Document Number _____

City of _____

County of PLUMAS, California

Brief Legal Description SW COR SEC 8 T21 N R12E MDM



CORNER TYPE

- Government Corner Control
 Meander Property
 Rancho Other
 Date of Survey _____

COORDINATES (Optional)

N. _____
 E. _____
 Zone _____ Datum _____
 Elev. _____

Corner — Left as found Found and tagged Established Reestablished Rebuilt

Identification and type of corner found: Evidence used to identify or procedure used to establish or reestablish the corner:

FOUND 3 GLD BEARING TREES, 2 IN GOOD CONDITION WITH HEALED SCARS, 1 SNAG WITH VISIBLE SCRIBING (SEE OVER ->)

A description of the physical condition of the monument as found and as set or reset: _____

FOUND A STONE MOUND IN GOOD CONDITION SET A STD. U.S.F.S. ALUM. MON. IN EXISTING MOUND (SEE BOOK 10 OF MAPS & SURVEYS PAGES 24 & 25, SIERRA COUNTY RECORDS)

SURVEYOR'S STATEMENT

This Corner Record was prepared by me or under my direction in conformance with the Land Surveyors' Act on FEBRUARY 21, 1995.

Signed Fred W. Cook L.S. or R.C.E. Number LS 3966



COUNTY SURVEYOR'S STATEMENT


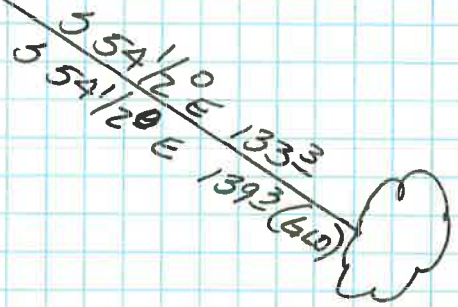
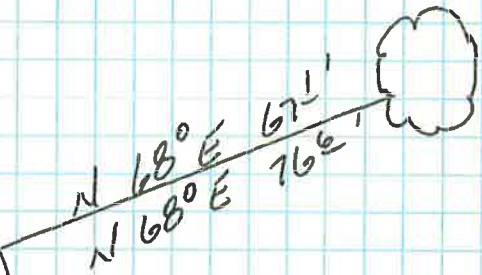
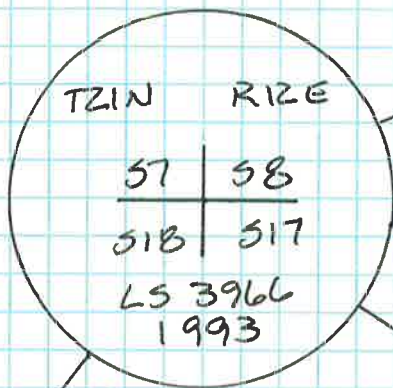
This Corner Record was received 2/23 1995 and examined and filed 2/28 1995.

Signed R Tom Hunter Title Co. Surveyor



County Surveyor's Comment _____

FD 30" LODGEPOLE PINE
 REC 16" TAMARACK (GLO)



FD 33" LODGEPOLE PINE
 REC 14" TAMARACK (GLO)