

CORNER RECORD

COUNTY OF Plumas T. 27N R. 12E Mt. Diablo MERIDIAN CALIFORNIA

CORNER TYPE: GOV'L CORNER MEANDER RANCHO CONTROL OTHER
CORNER IDENTIFICATION - DATE OF VISIT Sept 24 1996



CORNER - LEFT AS FOUND FOUND AND TAGGED REESTABLISHED OBLITERATED CORNER REBUILT

PHYSICAL DESCRIPTION OF CORNER FOUND, EVIDENCE AND METHOD USED TO IDENTIFY OR REESTABLISH

GLO NOTES: 1878
granite stone 24"x16"x8"
Pine 26" N 72° W 87.8'
Pine 15" S 67° E 15.2'
FOUND:
granite stone 27"x15"x6"
Down, decaying pine with scribing, N 72° W
89.1' from corner.
PINE 30" with Blaze S 64° E 15.5' from corner

PHYSICAL DESCRIPTION OF MONUMENTS REBUILT OR PERPETUATED

Set 1 1/2 inch galvanized pipe 48" Long with standard DWR brass cap 34" into the ground and placed the found rocks around it.

CALIFORNIA COORDINATE SYSTEM ORDER: FIRST SECOND THIRD
STATIONS USED: NGS (NCS & GS) STATE COUNTY OTHER STATION _____ STATION _____
ZONE _____ ELEVATION _____ NORTHINGS (Y) _____ EASTINGS (X) _____

SKETCH: (Include reference tie or witness points, remarks and topo of area)

See attached sketch - Exhibit 'A'
see photos - exhibit 'B'

References: South 1/4 of section 22
Form 5680-2 card Number 15 R-15 IN PLUMAS NATIONAL
Forest Corner Record File,
Antelope Lake Quad.

SURVEYOR'S CERTIFICATE
THIS CORNER RECORD WAS PREPARED BY ME OR UNDER MY DIRECTION IN CONFORMANCE WITH THE LAND SURVEYORS ACT ON February 7 1997
SIGNED: John E. Coplantz
L.S. or R.C.E. No. 3664



COUNTY SURVEYOR'S CERTIFICATE
THE CORNER RECORD WAS RECEIVED 2/26 1997
AND EXAMINED AND FILED 5/6 1997
BY: [Signature]
TITLE: Co Surveyor
DOCUMENT No. 140
STATEMENT ON BACK OF SHEET YES NO

#140

CREW
 JONES
 MELLO
 MUSSETT
 NEILSON

ANTELOPE BOUNDARY MONUMENT PERPETUATION

TOP VIEW

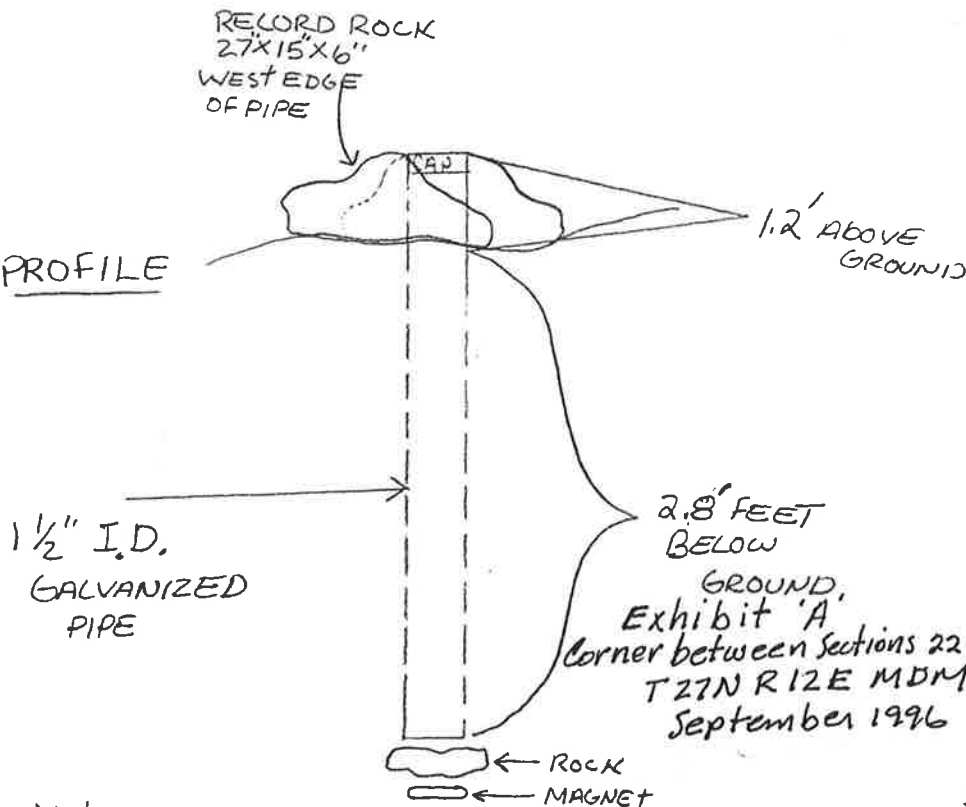


B.T. = BEARING TREE Ponderosa Pine
 ROCK MOUND IS 3'x3' B.T. 30"

STANDARD 2 1/2" D.W.R. Brass Cap
 STAMPED AS SHOWN BELOW



PROFILE




NOT TO SCALE

STAMPING REFERENCE IS
 MANUAL OF INSTRUCTIONS
 1973 SECTION 4, CAP IS
 PINNED ONTO 1 1/2" I.D.
 GALVANIZED PIPE 4' FEET
 LONG.
 CONSTRUCTION OF MONUMENT
 REFERENCE - MANUAL OF
 INSTRUCTIONS 1973 SECTION
 4-9.
 SET 1 1/2" I.D. GALVANIZED PIPE
 IN PLACE OF ORIGINAL ROCK
 MOUND.
 ROCKS WERE CAREFULLY
 REMOVED TO EXCAVATE HOLE
 FOR PIPE. MAGNET WAS SET
 AT BOTTOM OF HOLE WITH A
 SMALL ROCK SET ON TOP. ROCKS
 WERE ALSO PUT JUST BELOW
 SURFACE AND ORIGINAL ROCK
 MOUND WAS PLACED AROUND
 PIPE. GLO NOTES WERE AVAILABLE

2.8' FEET
 BELOW
 GROUND.
 Exhibit 'A'
 Corner between Sections 22 E27
 T27N R12E MDM
 September 1996

Cap stamping →



Record rock


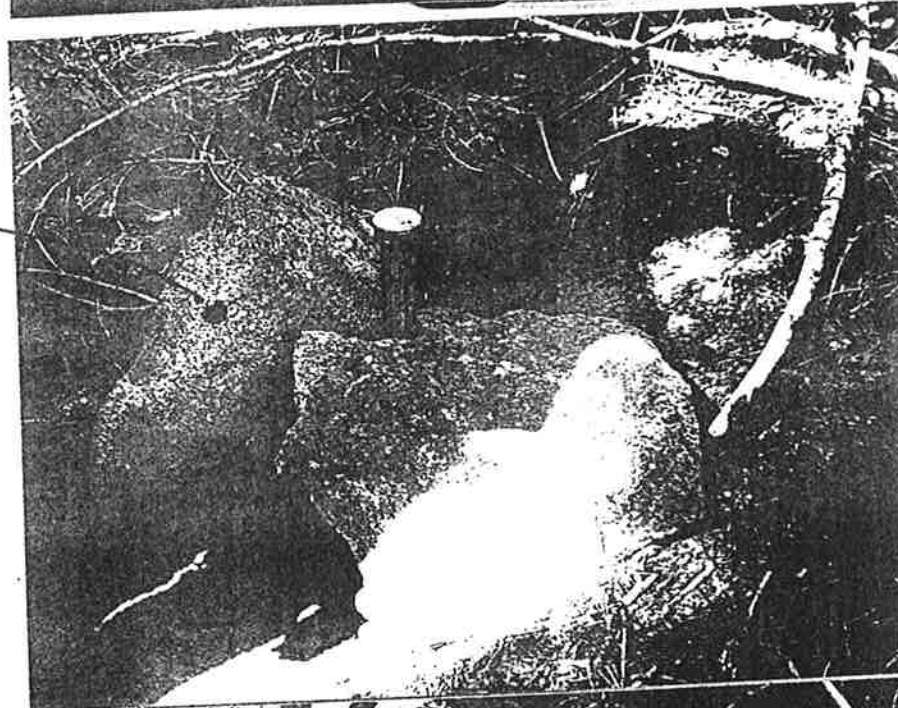


Photo -- Exhibit 'B'
Corner between Section 22 & 27
T27N R12E MDM
September 1996