

CORNER RECORD

COUNTY OF Plumas T. 27 N R. 12 E Mt. Diablo MERIDIAN CALIFORNIA

CORNER TYPE: GOVT. CORNER  MEANDER  RANCHO  CONTROL  OTHER

CORNER IDENTIFICATION - DATE OF VISIT 10/8 19 98 revisited  
10-08-97



CORNER - LEFT AS FOUND  FOUND AND TAGGED  REESTABLISHED OBLITERATED CORNER  REBUILT

PHYSICAL DESCRIPTION OF CORNER FOUND, EVIDENCE AND METHOD USED TO IDENTIFY OR REESTABLISH

GLO Notes 1878

Marked 22" dia. Black pine for corner

Pine 28" dia. Bears N 50° E, 34 links (22.4 ft.)

Pine 12" dia. Bears S 35° E 1 link ( 7.92 inches)

Pine 26" dia. Bears S 35° W, 21 links(13.9 ft.)

Fir 24" dia. Bears N 46° W, 26 links(17 ft.)

Found

1&1/2" iron pipe with DWR brass cap covered with mound of granite stones near paddle board with decayed stump next to pipe.

Decayed stump bears N 53° E , 22 ft. with scribe on slat next to stump.

Decayed log 57" long S 35° E , 44 inches away with scribe detached and lying under log.

PHYSICAL DESCRIPTION OF MONUMENTS REBUILT OR PERPETUATED

CALIFORNIA COORDINATE SYSTEM ORDER: FIRST  SECOND  THIRD   
STATIONS USED: NGS (USC & GS)  STATE  COUNTY  OTHER  STATION \_\_\_\_\_ STATION \_\_\_\_\_  
ZONE \_\_\_\_\_ ELEVATION \_\_\_\_\_ NORTHINGS (Y) \_\_\_\_\_ EASTINGS (X) \_\_\_\_\_

SKETCH: (Include reference tie or witness points, remarks and topo of area)

Attached: Exhibit 'A' Sketch, Exhibit 'B' Photos

References: (1) \* GLO notes

(2) \*U.S. Forest Service corner record form V-21dated 11-21-74 from Quincy.


(3) Antelope Lake Quadrangle Map 604-1C

\* indicates that a copy is included

This corner needs new bearing trees established, the 2 remaining are almost completely decayed.

SURVEYOR'S CERTIFICATE  
THIS CORNER RECORD WAS PREPARED BY ME OR UNDER MY DIRECTION IN CONFORMANCE WITH THE LAND SURVEYORS ACT ON October 22

SIGNED: John E. Coplantz  
L.S. or R.C.E. No. 42018



COUNTY SURVEYOR'S CERTIFICATE  
THE CORNER RECORD WAS RECEIVED 10/20 19 98  
AND EXAMINED AND FILED 11/2 19 98


BY: Tom Hunter  
TITLE: Co Surveyor

DOCUMENT No. 158

STATEMENT ON BACK OF SHEET

No. 30513 YES  NO

Exp 3/3/00



#158





10 15 '97

#17

#22



#3 ROCK MOUND OVER 1/2" IPW D.W.R. BRASS CAP


EXHIBIT 'B'  
SOUTHWEST SECTION CORNER OF SECTION 25  
T21N R12E MDM

#42



#52

AREA VIEW ↘



CORNER

B.t. with scribe

Decaying LOG with scribe

10 15 '97



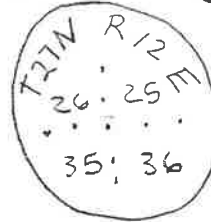
26 | 25  
 ---  
 35 | 36

Details verified 10-08-97  
 10-07-98  
 NELSON  
 MELLO  
 MUSSETT

Legend

( ) indicates record GLO data from pg. 3

Cap Stamping



No Scale

Photo #4 Exhibit 'B'


Scribe Detail



1.35 MILES EAST ALONG  
 27N62 FROM FORK OF 27N42  
 TO POINT IN ROAD TO HIKE SOUTH  
 UP TO POINT. 4 CHAINS.


Photo #1, Exhibit 'B'  
 (S 35° E, 11.1k, 12" pine)

FND. 1 1/2" IP  
 WITH BRASS CAP (DWR)  
 Photo #3, Exhibit 'B'



N53E  
 22' TO SCRIBE

DECEASED STUMP  
 Portion of Slat from stump w/ scribing was found on ground and was propped up against



BEARING TREE TAG

S 60° W 34 LKS  
 T 27N, R12E, Sec 25

POSTED BY WJW  
 RL

DATE 10-74

SCRIBE WAS REMOVED FROM DECAYED STUMP AND LAYED OVER ROCKS ABOVE PIPE.

4DM,  
 10/08/97

FOUND DECAYING PORTION OF TREE 57" LONG

NO OTHER BEARING TREES FOUND.

EXHIBIT A'

Note: This corner needs new bearing trees to perpetuate for next 100 years.

Southeast corner section 26, T26N, R12E, Mount Diablo Meridian

to agree with that reported therefore

From the corner to sections 35, 36, 1 and 2, on the south boundary I run,

N. 1° 26' E. between sections 35 and 36.

Var. 17° 15' east.

Said corner being a granite stone 40x12x8 in stone mound from which a,

fir 24 inch diam. bears S. 72° E. 21 links dist.

fir 6 inch diam. bears S. 36 1/4° W. 50 links dist.

fir 22 inch diam. bears N. 26 1/2° W. 18 links dist.

fir 10 inch diam. bears N. 25 1/2° E. 87 links dist.

40.00 Set a granite stone 20x18x4 in a stone mound for quarter section corner, from which a,

cedar 12 inch diam. bears S. 44° W. 47 links dist.

pine 20 inch diam. bears S. 89° E. 24 links dist.

80.00 Marked a black pine 22 inch diam. for corner to sections

25, 26, 35 and 36, from which a,

fir 24 inch diam. bears N. 46° W. 26 links dist.

pine 28 in diam. N. 50° E. 34 links dist. Found STUMP

pine 12 inch diam. S. 35° E. 1 link dist. Found STUMP

pine 26 inch diam. bears S. 35° W. 21 links dist.

Land mountainous.

Soil second rate.

1/2 PIPE MAN & CULVERT MARKER

Reference # 1

Found 8 Oct 97

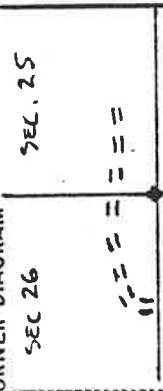
Reference # 2

26	25
Cor. 35	No. 36

CORNER RECORD (SEARCH) Tract or Survey No. \_\_\_\_\_  
 R.D. CIRZENVILLE County PLUMAS  
 N.F. PLUMAS State CALIF.

File No. V-2-1  
274 R. 12 2 1/2  
 Merid. M.D.M.

DESCRIBE CORNER MONUMENT FOUND  
 CORNER IS A JEFFREY PINE STUMP, 24" DIA. IN A MOUND OF ROCKS. CORNER IS MARKED WITH A METAL NAIL-POST. POST BEARS N 62° E FROM COR. 3 FT. DIST.



DESCRIBE BEARING TREES OR OTHER OFFICIAL ACCESSORIES FOUND  
 ① WHITE FIR, 24" DIA. BEARS N. 45° W, 26 LKS. DIST. - FOUND DEPRESSION IN GROUND.  
 ② JEFF. PINE, 28" DIA. BEARS N 50° E, 34 LKS. DIST. - FOUND STUMP, BLAZED AND SCRIBED.  
 ③ JEFF. PINE, 12" DIA. BEARS S 35° E, 1 LK. DIST. - NO EVIDENCE.  
 ④ JEFF. PINE, 26" DIA. BEARS S 35° W, 21 LKS. DIST. - NO EVIDENCE.

PHOTO IDENTIFICATION DATA  
 Photo No. \_\_\_\_\_  
 Filed At. \_\_\_\_\_  
 Object Ident. \_\_\_\_\_  
 Taken By \_\_\_\_\_  
 Signature \_\_\_\_\_

DESCRIBE CORNER LOCATION RELATIVE TO NEAR-BY FEATURES, ALSO HOW TO REACH CORNER  
 CORNER BEARS THREE CHAINS SOUTH OF 'K' TAG  
 SET ON SEQUOIA ROAD 21 N 62.

LAN. COORDINATE POSITION DATA  
 Station \_\_\_\_\_  
 Zone \_\_\_\_\_  
 Station By \_\_\_\_\_  
 Agency \_\_\_\_\_

Title \_\_\_\_\_ Division \_\_\_\_\_ Headquarters \_\_\_\_\_ Date \_\_\_\_\_  
 File No. V-2-1 R. 12 2 1/2 Merid. M.D.M.  
 Signature Charles J. Peterson U.S.F.S. G-111111 11-21-74  
 7100-52 REV. 65 5