

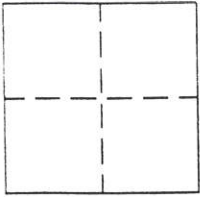
CORNER RECORD

Document Number 190

Portion NE 1/4 Sec. 19 T.24N.R.10E. M.D.M.

County of Plumas, California

Brief Legal Description Parcel 4-A per 2 PM 111



CORNER TYPE

Government Corner Control
Meander Property
Rancho Other
Date of Survey 6-17-'9

COORDINATES
(Optional)

N. _____
E. _____
Zone _____ Datum _____
Elev. _____

Corner- Left as found Found and tagged Established Reestablished Rebuilt


Identification and type of corner found: Evidence used to identify or procedure used to establish or reestablish the corner:
found points indicated as shown on 9 PM 114 and 3 RS 48. Set NW corner
of Parcel 4-A at Location shown on both Record maps.

A description of the physical condition of the monument as found and as set or reset: _____
Monuments were in good condition and at locations show on Record Maps.

SURVEYOR'S STATEMENT

This Corner Record was prepared by me or under my direction in conformance with the Land Surveyors' Act on June 18, 1998., 2000.


Signed John W. Hamby L.S. 2843
John W. Hamby



COUNTY SURVEYOR'S STATEMENT

This Corner Record was received 1/22 2001 and examined and filed 1/24 2001.

Signed R. Tom Hunter Title Co. Surveyor



County Surveyor's Comment _____

Found 3/4" IP
RCE 11173

Set 5/8" rebar
L.S. 2843

Fd. 5/8" rebar with plastic
cap RCE 22836

210.48 (R1) & M
SB6°45'00"E

127.18'

Parcel 4-A

418.04'(R1)

(418.85')

(S00°05'10"W)

(N03°41'44"E)



Scale 1" = 100'

(R1) Record per 9 PM 114

(R2) Record per 3 RS 48



Parcel 4 - A per 2 PM 111
A portion of the NE 1/4 of
Section 19 T.24N.R.10E. M.D.M.
Plumas County - Calif.

Hamby Surveying Inc.
P.O. Box 1209
Portola, CA 96122
(530) 832-5571