

CORNER RECORD

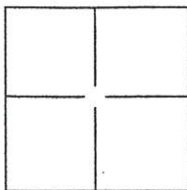
Document Number 216

City of _____

County of PLUMAS, California

Brief Legal Description LOT 5 3 M 51

T24N R10E Sec 8



CORNER TYPE

Government Corner Control
Meander Property
Rancho Other

Date of Survey JULY 20, 2002

COORDINATES(Optional)

N. _____
E. _____
Zone _____ NAD27 NAD83
NAD83 Epoch _____
Elevation _____
Vert. Datum: NGVD29 NAV88
Meas. Units: Metric Imperial

Corner - Left as found Found and tagged Established Reestablished Rebuilt

Identification and type of corner found: Evidence used to identify or procedure used to establish or reestablish the corner:

See MAP ON REVERSE

A description of the physical condition of the monument as found and as set or reset:

See MAP ON REVERSE

SURVEYOR'S STATEMENT

This Corner Record was prepared by me or under my direction in conformance with the Land Surveyor's Act on JULY 29, 2002.


Signed Richard Knoettgen P.L.S. or R.C.E. Number L 7794
For the State of California
Department of Transportation



COUNTY SURVEYOR'S STATEMENT

This Corner Record was received July 29, 2002 and examined and filed August 6, 2002.

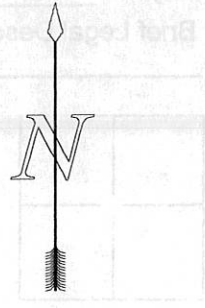
Signed R Tom Spurr P.L.S. or R.C.E. Number 30515
Title County Surveyor
County Surveyor's Comment _____



CORNER RECORD


Document Number: 214
 County of PLUMAS
 City of PLUMAS
 Lot 2 of 3 in Block 8 of Tract 5

COORDINATE SYSTEM: NAD 83
 CORNER TYPE: Property
 Government Corner: Property
 Monument: Other
 Boundary: Other
 Date of Survey: JULY 20, 2005



SCALE

1 INCH = 100 FEET



FOUND 1/2" REBAR NO CAP
 5" ABOVE GROUND
 WIRED TAG TO REBAR AND
 SET "T" STEEL FENCE POST
 NORTH 0.3 FROM REBAR

FOUND 1/2" REBAR NO CAP
 5" ABOVE GROUND
 WIRED TAG TO REBAR AND
 SET "T" STEEL FENCE POST
 NEXT TO REBAR

THIS BEARING AND DISTANCE
 WAS CALCULATED FROM
 3 M 51

FOUND 1/2" REBAR NO CAP 1"
 BELOW GROUND SURFACE FWB:
 1/4"X2" ANGLE IRON EAST 0.30
 WIRED TAG TO REBAR AND
 SET "T" STEEL FENCE POST
 EAST 0.25 FROM REBAR

FOUND 1/2" REBAR
 WITH DECAYED PLASTIC
 CAP. CAP NO LONGER ON
 REBAR 12" BELOW GROUND
 FWB 1/4"X2" ANGLE IRON
 S75°E 0.20. 12" BELOW GROUND
 WIRED TAG TO REBAR AND
 SET "T" STEEL FENCE POST
 S65°E 0.16 FOM REBAR

NOTE
 TAG IS A 1 1/2" STEEL WASHER
 STAMPED "RICHARD KNOETTGEN
 L 7794"

