

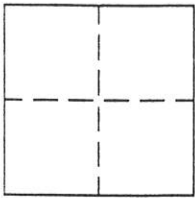
CORNER RECORD

Document Number 219

Section 12, T.23N.R.13E. M.D.M

County of Plumas, California

Brief Legal Description Por. Lot 29 Grizzly Creek Retreat Book 3 Maps page 84.



CORNER TYPE

Government Corner Control
Meander Property
Rancho Other
Date of Survey July 10, 2002

COORDINATES
(Optional)

N. _____
E. _____
Zone _____ Datum _____
Elev. _____

Corner— Left as found Found and tagged Established Reestablished Rebuilt

Identification and type of corner found: Evidence used to identify or procedure used to establish or reestablish the corner:
Found corner monuments indicated on attached sketch in good condition and
at locations indicated on the map of Grizzly Creek Retreat.

A description of the physical condition of the monument as found and as set or reset: _____
Set 5/8" rebar with aluminum cap stamped L.S.2843 at locations shown on
attached sketch.

SURVEYOR'S STATEMENT

This Corner Record was prepared by me or under my direction in conformance with the Land Surveyors' Act on July, 10, 2002..


Signed John W. Hamby L.S. 2843
John W. Hamby



COUNTY SURVEYOR'S STATEMENT

This Corner Record was received August 12, 2002 and examined and filed August 16, 2002.

Signed R Tom Hunter Title P.C. Engineer

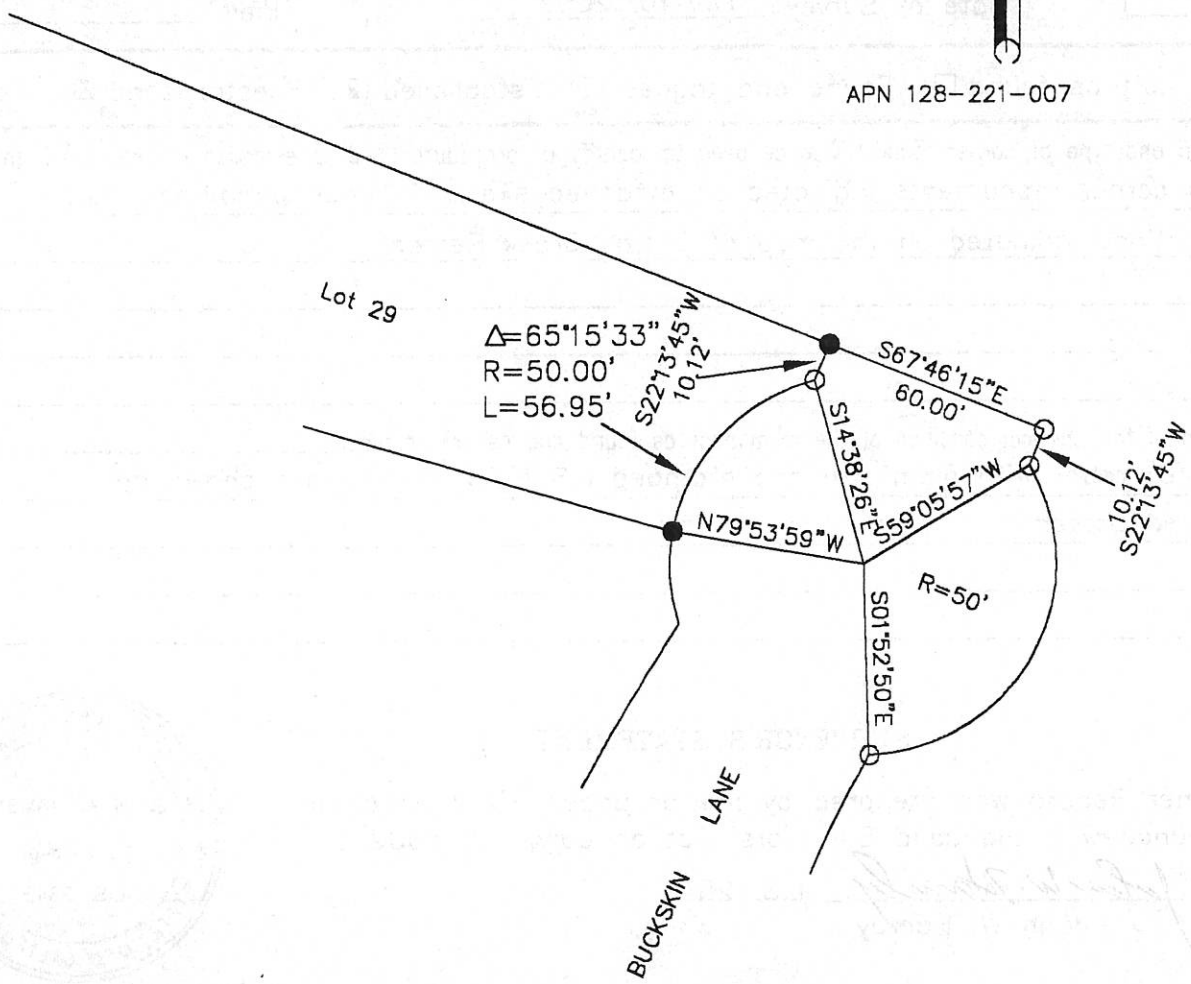


County Surveyor's Comment _____

- SET 5/8" Rebar & Aluminum Cap LS 2843
- FOUND 1/2" iron pipe LS 2702



APN 128-221-007



PORTION OF LOT 29
 GRIZZLY CREEK RETREAT
 Book 3 Maps page 84
 Portion Section 12,
 T.23N.R.13E. M.D.M.
 Plumas County, Ca.
 Scale 1"=50'

Hamby Surveying Inc.
 P.O. Box 1209
 Portola, CA 96122
 (530) 832-5571

02147