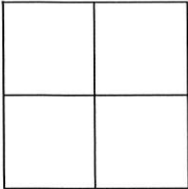


# CORNER RECORD

Agency Index 432  
Document Number \_\_\_\_\_

City of near Whitehawk County of Plumas, California

Brief Legal Description Center West Southwest 1/64th, S1, T21N, R12E Mount Diablo Meridian



### CORNER TYPE

Government Corner  Control  
Meander  Property  
Rancho  Other

Date of Survey 9-29-2018

### COORDINATES (Optional)

N. \_\_\_\_\_ E. \_\_\_\_\_  
 Elevation \_\_\_\_\_  
 Units Metric  U.S. Survey Foot   
 Horizontal Datum \_\_\_\_\_  
Zone \_\_\_\_\_ Epoch Date \_\_\_\_\_  
Vertical Datum \_\_\_\_\_

Complies with Public Resources Code §§8801-8819  
 Complies with Public Resources Code §§8890-8902

PLS Act Ref:  8765(d)  8771  8773  Other: \_\_\_\_\_

Corner/Monument:  Left as found  Established  Rebuilt  Pre-Construction  
 Found and tagged  Reestablished  Referenced  Post-Construction

Narrative of corner identified and monument as found, set, reset, replaced, or removed:

See sheet #2 for description (s):

Found 5/8" Aluminum Rod with 3/4" Aluminum Cap in rock mound, per 9RS107.

Monument in excellent condition. Rebuilt and added to rock mound, 3' diameter, 6" in height.  
Set new bearing tree. Painted rocks red. Set post with 54-2 & 54-9 sign 2' southwesterly.

### SURVEYOR'S STATEMENT

This Corner Record was prepared by me or under my direction in conformance with the Professional Land Surveyors' Act on 11/29/18

Signed [Signature] P.L.S. or R.C.E. No. P.L.S. 7172



### COUNTY SURVEYOR'S STATEMENT

This Corner Record was received 2/29/19

and examined and filed 7/30/19

Signed R. Tom Hunter P.L.S. or R.C.E. No. 30515

Title County Surveyor

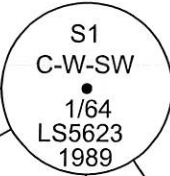


County Surveyor's Comment \_\_\_\_\_

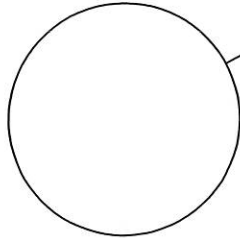
\_\_\_\_\_  
\_\_\_\_\_



684.89' MEASURED AND RECORD PER 9RS107

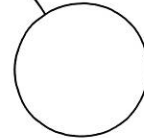


S 45°48' W  
11.9'



Set new bearing tree, a 29" White Fir, blazed and scribed "XBT", etched 6" ring 6' above ground, painted blaze and ring red. 54-3 sign. Mag Spikes for bearing and distance. 54-9 sign on back of tree.

S 37°06' E  
40.9' (41.4')



Refreshed and Repainted a 13" White Fir, painted blaze and ring. Mag Spikes for bearing and distance. 54-9 sign on back of tree.

( ) INDICATES RECORD DATA PER 9RS107



The Southwest-Southwest 1/64 Witness Corner of Section 1 was destroyed and has not been reestablished hereon.

NOT TO SCALE