

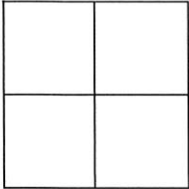
# CORNER RECORD

Agency Index 434  
Document Number \_\_\_\_\_

City of near Whitehawk

County of Plumas, California

Brief Legal Description Center, South 1/16, S1, T21N, R12E, Mount Diablo Meridian



### CORNER TYPE

Government Corner  Control  
Meander  Property  
Rancho  Other

Date of Survey 10-9-2018

### COORDINATES (Optional)

N. \_\_\_\_\_ E. \_\_\_\_\_  
 Elevation \_\_\_\_\_  
Units Metric  U.S. Survey Foot   
 Horizontal Datum \_\_\_\_\_  
Zone \_\_\_\_\_ Epoch Date \_\_\_\_\_  
Vertical Datum \_\_\_\_\_  
 Complies with Public Resources Code §§8801-8819  
 Complies with Public Resources Code §§8890-8902

PLS Act Ref:  8765(d)  8771  8773  Other:

Corner/Monument:  Left as found  Established  Rebuilt  Pre-Construction  
 Found and tagged  Reestablished  Referenced  Post-Construction

Narrative of corner identified and monument as found, set, reset, replaced, or removed:  
 See sheet #2 for description (s):

Found  $\frac{5}{8}$ " Aluminum Rod with  $\frac{3}{4}$ " Aluminum Cap in rock mound, per 9RS107.

Monument is in excellent condition. Rebuilt and added to Rock Mound, 3' diameter, 8" in height, painted rocks red. Set post with 54-2 & 54-9 sign 2' southeasterly.

### SURVEYOR'S STATEMENT

This Corner Record was prepared by me or under my direction in conformance with the Professional Land Surveyors' Act on 11/29/18

Signed [Signature] P.L.S. or R.C.E. No. P.L.S. 7172



### COUNTY SURVEYOR'S STATEMENT

This Corner Record was received 2/27/19

and examined and filed 7/30/19

Signed [Signature] P.L.S. or R.C.E. No. 30515

Title County Surveyor

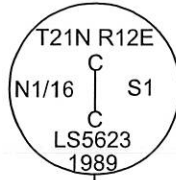


County Surveyor's Comment \_\_\_\_\_

\_\_\_\_\_  
\_\_\_\_\_



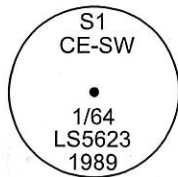
NOT TO SCALE



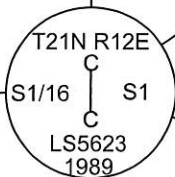
2481.16' MEASURED AND  
RECORD PER 9RS107

Set new bearing tree, a 16" White fir,  
blazed & scribed "CS 1/16 S1 BT".  
Etched 6" ring 6' above ground.  
Painted Blaze & Ring. 54-3 sign,  
Mag Spikes for bearing and distance.  
54-9 sign on back of tree.

( ) INDICATES RECORD  
DATA PER 9RS107



684.89' MEASURED AND  
RECORD PER 9RS107



N 48°19' E  
50.8'

S 49°39' E  
4.7' (4.9')

Refreshed and Repainted  
existing bearing tree, a  
13" White Fir, painted Blaze & Ring. 54-3 sign.  
Mag Spikes for bearing and distance.  
54-9 sign on back of tree.