

GRAEAGLE MEADOWS UNIT NO. 4

A PLANNED UNIT DEVELOPMENT A PORTION OF SECTION 15, T.22N., R.12E., M.D.M. PLUMAS COUNTY, CALIFORNIA

LUNDY ENGINEERING - GRAEAGLE, CALIFORNIA
JANUARY, 1978

OWNER'S CERTIFICATE

THE UNDERSIGNED HEREBY CERTIFY THAT THEY ARE THE OWNERS OF OR HAVE SOME RIGHT, TITLE, OR INTEREST IN AND TO, THE REAL PROPERTY INCLUDED WITHIN THIS SUBDIVISION AND ARE THE ONLY PERSONS WHOSE CONSENT IS NECESSARY TO PASS CLEAR TITLE TO THIS LAND; AND THEY HEREBY CONSENT TO THE PREPARATION AND RECORDING OF THIS MAP; AND THEY DO HEREBY DEDICATE TO THE PUBLIC FOR THE HEREINAFTER DESCRIBED PURPOSES THE FOLLOWING EASEMENTS, ALL IN ACCORDANCE WITH THE IMPROVEMENT PLANS APPROVED BY THE PLUMAS COUNTY ENGINEER:

- INGRESS, EGRESS AND SUPPORT
AN EASEMENT FOR INGRESS, EGRESS AND SUPPORT THROUGH LOT "E", FOR USE BY ALL PUBLIC UTILITIES, LAW ENFORCEMENT, FIRE PROTECTION, WELFARE AND OTHER RELATED PUBLIC OR COUNTY AGENCIES, THEIR VEHICLES AND PERSONNEL FOR THE SOLE PURPOSE OF PERFORMING OFFICIAL BUSINESS.
- UTILITY EASEMENTS
EASEMENTS FOR INSTALLATION, MAINTENANCE AND REPAIR OF ALL UTILITIES CONSTRUCTED OVER, ON, ACROSS AND UNDER LOT "E" WITH THE RIGHT TO TRIM AND REMOVE, AS OFTEN AS NECESSARY, TREES, LIMBS AND BRUSH FOR THE SOLE PURPOSE OF INSTALLING, MAINTAINING, AND/OR REPAIRING SAID UTILITIES.
- OPEN SPACE EASEMENTS OVER, ON, ACROSS AND UNDER LAND DESIGNATED ON THIS MAP, "OSE". THIS SHALL BE FOR THE PROTECTION OF LIGHT, SPACE, NATURAL ENVIRONMENT AND HABITAT, AND COMPATIBLE RECREATIONAL USES. WRITTEN PERMISSION MUST BE OBTAINED FROM THE COUNTY OF PLUMAS TO CUT TREES, EXCAVATE, BENCH, REGRADE AND MODIFY DRAINAGE OR ERECT STRUCTURES THEREON.


AFTER INITIAL INSTALLATION AND CONSTRUCTION, AS SET FORTH ON THE IMPROVEMENT PLANS AS APPROVED BY THE PLUMAS COUNTY ENGINEER, FUTURE MODIFICATIONS WITHIN THE DEVELOPMENT WILL BE SUBJECT TO THE DECLARATION OF COVENANTS, CONDITIONS AND RESTRICTIONS. "SAID DECLARATION OF COVENANTS, CONDITIONS AND RESTRICTIONS" WHICH ARE A PART OF EACH GRANT DEED; WAS RECORDED AUGUST 15, 1975, VOL. 245, PG. 170, OFFICIAL RECORDS, COUNTY OF PLUMAS, AND SHALL NOT BE SUBJECT TO AMENDMENT, MODIFICATION OR CHANGE WITHOUT THE PRIOR WRITTEN APPROVAL OF THE COUNTY OF PLUMAS.

Donald F. Williams
DONALD F. WILLIAMS

Joseph Mahoney
JOSEPH MAHONEY

STATE OF CALIFORNIA)
COUNTY OF Sacramento) ss

ON THIS 17th DAY OF April, 1978, BEFORE ME, Linda Noyer, A NOTARY PUBLIC IN AND FOR SAID COUNTY AND STATE, PERSONALLY APPEARED DONALD F. WILLIAMS AND JOSEPH MAHONEY KNOWN TO ME TO BE THE PERSONS WHO EXECUTED THE WITHIN INSTRUMENT AND ACKNOWLEDGED TO ME THEY EXECUTED THE SAME.



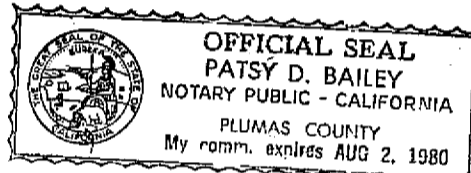
Linda Noyer
NOTARY PUBLIC

1-2-81
MY COMMISSION EXPIRES

Archie A. Hamlin
ARCHIE A. HAMLIN

William N. Barlow
WILLIAM N. BARLOW

Harvey E. West, Jr.
HARVEY E. WEST, JR.



STATE OF CALIFORNIA)
COUNTY OF Plumas) ss

ON THIS 14th DAY OF April, 1978, BEFORE ME, Patsy D. Bailey, A NOTARY PUBLIC IN AND FOR SAID COUNTY AND STATE, PERSONALLY APPEARED ARCHIE A. HAMLIN, WILLIAM N. BARLOW AND HARVEY E. WEST, JR., KNOWN TO ME TO BE THE PERSONS WHO EXECUTED THE WITHIN INSTRUMENT AND ACKNOWLEDGED TO ME THEY EXECUTED THE SAME.

August 2, 1980
MY COMMISSION EXPIRES

Patsy D. Bailey
NOTARY PUBLIC

AMERICAN SECURITIES COMPANY, A CORPORATION AS TRUSTEE UNDER DEED OF TRUST DATED March 10, 1978 AND RECORDED IN BOOK 286 OF OFFICIAL RECORDS AT PAGE 272 DOES HEREBY CONSENT TO THE PREPARATION AND FILING OF THIS MAP.

BY: D. J. Sheehan
D. J. SHEEHAN
VICE - PRESIDENT


BY: John R. Winning
JOHN R. WINNING
ASST. SECRETARY

STATE OF CALIFORNIA)
COUNTY OF Sacramento) ss

ON THIS 17th DAY OF April, 1978, BEFORE ME, Susane Bergen, A NOTARY PUBLIC IN AND FOR SAID COUNTY AND STATE, PERSONALLY APPEARED D. J. SHEEHAN AND JOHN R. WINNING, KNOWN TO ME TO BE THE VICE-PRESIDENT AND ASST. SECRETARY, RESPECTIVELY, OF THE CORPORATION THAT EXECUTED THE WITHIN INSTRUMENT AND KNOWN TO ME TO BE THE PERSONS WHO EXECUTED THE SAME ON BEHALF OF SAID CORPORATION AND ACKNOWLEDGED TO ME THAT SAID CORPORATION EXECUTED THE SAME.

9-24-79
MY COMMISSION EXPIRES

Susane Bergen
NOTARY PUBLIC



WESTERN TITLE INSURANCE COMPANY, A CORPORATION AS TRUSTEE UNDER THAT DEED OF TRUST DATED February 24, 1978 AND RECORDED IN BOOK 286 OF OFFICIAL RECORDS AT PAGE 277. DOES HEREBY CONSENT TO THE PREPARATION AND FILING OF THIS MAP.

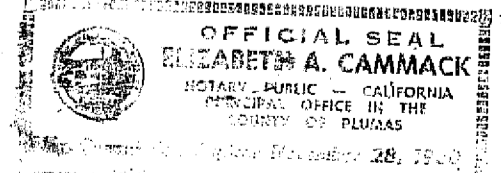
BY: W. D. Harley
W. D. HARLEY
VICE - PRESIDENT

STATE OF CALIFORNIA)
COUNTY OF Plumas) ss

ON THIS 18th DAY OF April, 1978, BEFORE ME, Elizabeth A. Cammack, A NOTARY PUBLIC IN AND FOR SAID COUNTY AND STATE, PERSONALLY APPEARED W. D. HARLEY KNOWN TO ME TO BE THE VICE-PRESIDENT OF THE CORPORATION THAT EXECUTED THE WITHIN INSTRUMENT AND KNOWN TO ME TO BE THE PERSON WHO EXECUTED THE SAME ON BEHALF OF SAID CORPORATION AND ACKNOWLEDGED TO ME THAT SAID CORPORATION EXECUTED THE SAME.

11-28-80
MY COMMISSION EXPIRES

Elizabeth A. Cammack
NOTARY PUBLIC



ENGINEER'S CERTIFICATE

THIS MAP WAS PREPARED BY ME OR UNDER MY DIRECTION AND IS BASED UPON A FIELD SURVEY IN CONFORMANCE WITH THE REQUIREMENTS OF THE SUBDIVISION MAP ACT AT THE REQUEST OF DONALD F. WILLIAMS ON MAY 1, 1977. I HEREBY STATE THAT THE SUBDIVISION MAP PROCEDURES OF THE LOCAL AGENCY HAVE BEEN COMPLIED WITH AND THAT THIS SUBDIVISION MAP CONFORMS TO THE APPROVED TENTATIVE MAP AND THE CONDITIONS OF APPROVAL THEREOF WHICH WERE REQUIRED TO BE FULFILLED PRIOR TO THE FILING OF THE SUBDIVISION MAP.

R. A. Lundy
R. A. LUNDY
R.C.E. 15265

COUNTY ENGINEER'S CERTIFICATE

THIS MAP CONFORMS TO THE REQUIREMENTS OF THE SUBDIVISION MAP ACT AND LOCAL ORDINANCE.

DATED: 4-18-78

SIGNED: Larry A. Fites
LARRY A. FITES - R.C.E. 13225

COUNTY CLERK'S CERTIFICATE

I, RAYNELLE SLATEN, CLERK OF THE COUNTY OF PLUMAS, STATE OF CALIFORNIA, AND EX-OFFICIO CLERK OF THE BOARD OF SUPERVISORS OF SAID COUNTY, HEREBY CERTIFY THAT THE HEREIN EMBODIED MAP WAS APPROVED BY SAID BOARD OF SUPERVISORS CONVENED IN REGULAR MEETING UPON THE 19th DAY OF April, 1978, AND THE EASEMENTS AS SHOWN ON THE MAP WERE ACCEPTED FOR THE USES NOTED.

Raynelle Slaten
RAYNELLE SLATEN

BY: John Diago
DEPUTY

COUNTY RECORDER'S CERTIFICATE

FILED THIS 19th DAY OF April, 1978, AT 2:30 P.M. IN BOOK 4 OF Maps, AT PAGE 105 & 106, AT THE REQUEST OF The County Engineer.

RAYNELLE SLATEN
COUNTY RECORDER

BY: Catherine Ohman
DEPUTY

FEE: 7.00
FILE NO.: 7571

COUNTY TAX COLLECTOR'S CERTIFICATE

I, LOIS ALEXANDER, TAX COLLECTOR OF THE COUNTY OF PLUMAS, STATE OF CALIFORNIA, DO HEREBY CERTIFY THAT THERE ARE NO TAX LIENS AGAINST THE PARCELS AS SHOWN HEREON, FOR UNPAID COUNTY, MUNICIPAL, OR LOCAL TAXES OR SPECIAL ASSESSMENTS COLLECTED AS TAXES, EXCEPT TAXES OR ASSESSMENTS NOT YET PAYABLE. TAXES OR ASSESSMENTS WHICH ARE A LIEN BUT NOT YET PAYABLE, ARE ESTIMATED TO BE IN THE AMOUNT OF \$565.00.

Lois Alexander
LOIS ALEXANDER
PLUMAS COUNTY TAX COLLECTOR

