

**OWNER'S CERTIFICATE**

WE HEREBY CERTIFY THAT WE ARE THE OWNERS OF THE LAND SHOWN ON THIS SUBDIVISION MAP AND CONSENT TO THE PREPARATION AND RECORDING OF THIS MAP, AND THAT WE ARE THE ONLY PERSONS WHOSE CONSENT IS REQUIRED TO PASS CLEAR TITLE OF SAID LAND.

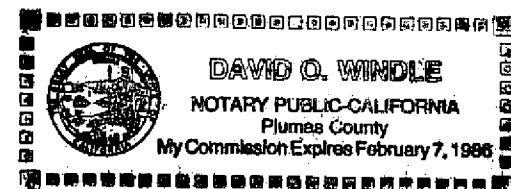
THE EASEMENTS SHOWN ON THIS MAP TO BE CREATED BY RECORDATION THEREOF ARE CREATED WITH MY CONSENT AND ARE HEREBY DEDICATED OR DECLARED TO BE FOR PRIVATE OR PUBLIC USE AS INDICATED. EASEMENTS FOR PUBLIC UTILITIES ARE HEREBY DEDICATED FOR PUBLIC USES.

*Robert F. Carmody*  
 GIANT QUICKSILVER CORPORATION  
 by ROBERT F. CARMODY, PRESIDENT

**NOTARY**

STATE OF CALIFORNIA } ss  
 COUNTY OF PLUMAS }  
 ON THIS 21 DAY OF JUNE 1984, BEFORE ME, THE UNDERSIGNED, A NOTARY PUBLIC IN AND FOR SAID COUNTY AND STATE PERSONALLY APPEARED ROBERT F. CARMODY, KNOWN TO ME TO BE THE PRESIDENT OF THE CORPORATION THAT EXECUTED THE WITHIN INSTRUMENT AND KNOWN TO ME TO BE THE PERSON WHO EXECUTED THE SAME ON BEHALF OF SAID CORPORATION AND ACKNOWLEDGED TO ME THAT SAID CORPORATION EXECUTED THE SAME.

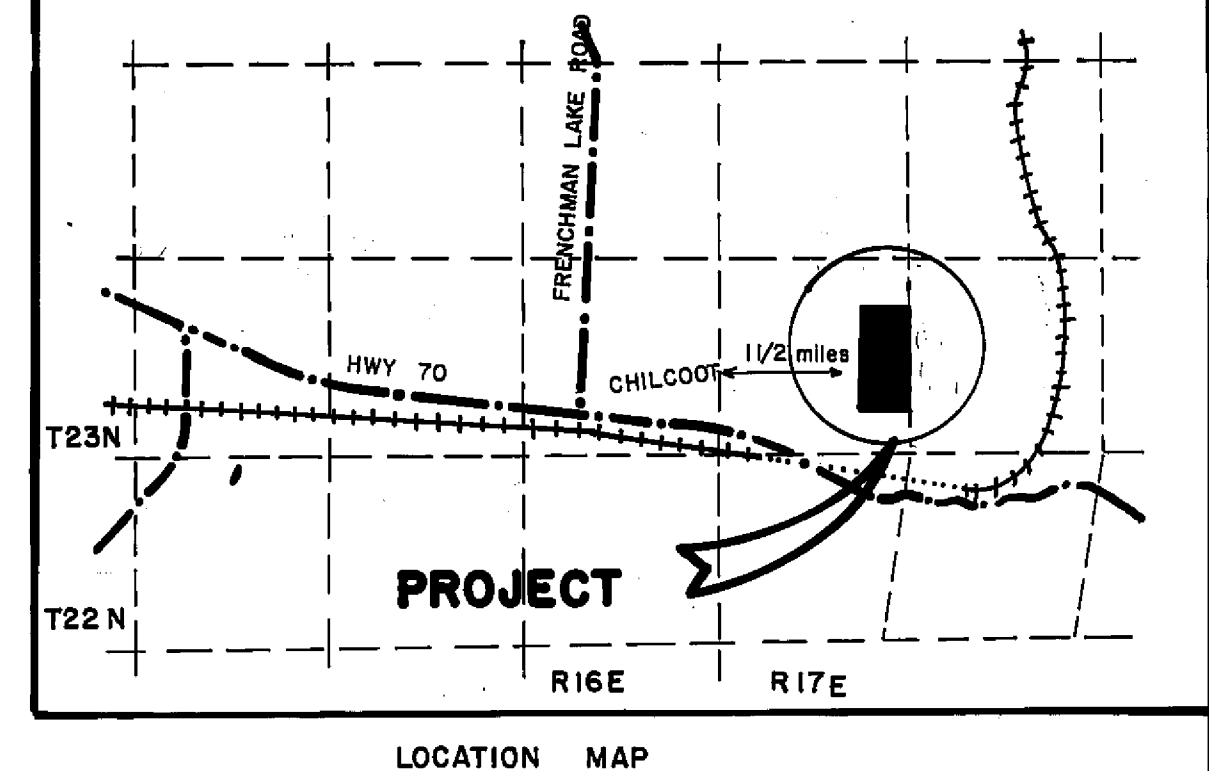
*David O. Winkle*  
 NOTARY PUBLIC  
 MY COMMISSION EXPIRES

**COUNTY SURVEYOR'S CERTIFICATE**

I HAVE EXAMINED THIS MAP AND FIND IT IS SUBSTANTIALLY THE SAME AS IT APPEARED ON THE TENTATIVE MAP AND ANY APPROVED ALTERATIONS THEREOF. ALL PROVISIONS OF THE SUBDIVISION MAP ACT AND LOCAL ORDINANCES APPLICABLE AT THE TIME OF APPROVAL OF THE TENTATIVE MAP HAVE COMPLIED WITH; AND I AM SATISFIED THAT THE MAP IS TECHNICALLY CORRECT.

Dated July 17, 1984

*Lawrence J. Brock*  
 LAWRENCE J. BROCK RCE 13528  
 PLUMAS COUNTY ENGINEER

**COUNTY TAX COLLECTOR'S CERTIFICATE**

I, BARBARA J. COKOR, TAX COLLECTOR OF THE COUNTY OF PLUMAS, STATE OF CALIFORNIA, DO HEREBY CERTIFY THAT THERE ARE NO TAX LIENS AGAINST THE LOTS AS SHOWN HEREON FOR UNPAID COUNTY, MUNICIPAL, OR LOCAL TAXES OR SPECIAL ASSESSMENTS COLLECTED AS TAXES, EXCEPT TAXES OR ASSESSMENTS NOT YET PAYABLE. TAXES OR ASSESSMENTS WHICH ARE A LIEN BUT NOT PAYABLE ARE ESTIMATED TO BE IN THE AMOUNT OF \$487.00

DATED July 31, 1984

*Barbara J. Cokor by: Jimmy Schober, asst.*  
 BARBARA J. COKOR  
 PLUMAS COUNTY TAX COLLECTOR

**COUNTY CLERK CERTIFICATE**

I, ILA DIGGS, CLERK OF THE COUNTY OF PLUMAS, STATE OF CALIFORNIA AND EX-OFFICIO CLERK OF THE BOARD OF SUPERVISORS OF SAID COUNTY, HEREBY CERTIFY THAT THE HEREIN EMBODIED MAP WAS APPROVED BY THE SAID BOARD OF SUPERVISORS CONVENED IN A REGULAR MEETING UPON THE 17th DAY OF JULY, 1984.


date 7-31-84

*Ilana Diggs*  
 ILA DIGGS, COUNTY CLERK

**ENGINEER'S CERTIFICATE**

THIS MAP AND THE SURVEY PERFORMED THEREFORE IN FEBRUARY 1982 WERE MADE BY ME OR UNDER MY DIRECTION. THE SURVEY IS TRUE AND COMPLETE AS SHOWN. ALL THE MONUMENTS SHOWN HEREON ARE OF THE CHARACTER AND OCCUPY THE POSITIONS INDICATED AND ARE SUFFICIENT TO ENABLE THE SURVEY TO BE RETRACED.

*Clifford R. Brown*  
 CLIFFORD R. BROWN RCE 22836

**COUNTY RECORDER'S CERTIFICATE**

FILED THIS 31 DAY OF July 1984, AT 4:04 P.M. IN BOOK 5 OF MAPS AT PAGE 133 AT THE REQUEST OF THE COUNTY ENGINEER

ILA DIGGS, COUNTY RECORDER

FEE \$7.00  
 FILE NO. 689

by: *Patricia Lacey*  
 DEPUTY

**BECKWORTH PASS HEIGHTS**

SUBDIVISION & PUD

BEING A PORTION OF THE EAST HALF OF SECTION 31  
 T23N R17E MDB & M. PLUMAS COUNTY, CALIFORNIA

CLIFFORD R. BROWN RCE 22836  
 Engineering & Survey  
 Rt. 1 Box 480-B  
 Quincy, Ca.

March 1982