

OWNER'S CERTIFICATE

WE HEREBY CERTIFY THAT WE ARE THE OWNERS OF THE LAND SHOWN ON THIS SUBDIVISION MAP AND CONSENT TO THE PREPARATION AND RECORDING OF THIS MAP, AND THAT WE ARE THE ONLY PERSONS WHOSE CONSENT IS REQUIRED TO PASS CLEAR TITLE TO SAID LAND.

THE EASEMENTS SHOWN ON THIS MAP TO BE CREATED BY RECORDATION THEREOF ARE CREATED WITH OUR CONSENT AND ARE HEREBY DECLARED TO BE FOR PRIVATE USE AS INDICATED. EASEMENTS FOR PUBLIC UTILITIES ARE HEREBY DEDICATED FOR PUBLIC USES.


Roger W. Clark
ROGER W. CLARK

Bonnie M. Clark
BONNIE M. CLARK

NOTARY

STATE OF CALIFORNIA)
COUNTY OF PLUMAS) SS

ON July 5, 1984, BEFORE ME, THE UNDERSIGNED, A NOTARY PUBLIC IN AND FOR SAID STATE, PERSONALLY APPEARED ROGER W. CLARK AND BONNIE M. CLARK, PERSONALLY KNOWN TO ME OR PROVED TO ME ON THE BASIS OF SATISFACTORY EVIDENCE TO BE THE PERSONS WHOSE NAMES ARE SUBSCRIBED TO THE WITHIN INSTRUMENT, AND ACKNOWLEDGED TO ME THAT THEY EXECUTED IT.



Mary L. Welch
NOTARY PUBLIC
MARY L. WELCH

COUNTY CLERK'S CERTIFICATE

I, ILA DIGGS, CLERK OF THE COUNTY OF PLUMAS, STATE OF CALIFORNIA AND EX-OFFICIO CLERK OF THE BOARD OF SUPERVISORS OF SAID COUNTY, HEREBY CERTIFY THAT THE HEREIN EMBODIED MAP WAS APPROVED BY THE SAID BOARD OF SUPERVISORS CONVENED IN REGULAR MEETING UPON THE 20th DAY OF May 1986, AND THE OFFER OF DEDICATION FOR PUBLIC UTILITY EASEMENTS AS SHOWN ON THE MAP WERE ACCEPTED FOR THE USES NOTED.


DATED: June 11, 1986

Il Diggs
ILA DIGGS
PLUMAS COUNTY CLERK

ENGINEER'S CERTIFICATE

THIS MAP AND THE SURVEY PERFORMED THEREFORE IN MAY 1983, WERE MADE BY ME OR UNDER MY DIRECTION. THE SURVEY IS TRUE AND COMPLETE AS SHOWN. ALL MONUMENTS SHOWN HEREON ARE OF THE CHARACTER AND OCCUPY THE POSITIONS INDICATED ARE SUFFICIENT TO ENABLE THE SURVEY TO BE RETRACED.

Clifford R. Brown
CLIFFORD R. BROWN RCE 22836



COUNTY SURVEYOR'S CERTIFICATE

I HAVE EXAMINED THIS MAP AND FIND IT IS SUBSTANTIALLY THE SAME AS IT APPEARED ON THE TENTATIVE MAP AND ANY APPROVED ALTERATIONS THEREOF. ALL PROVISIONS OF THE SUBDIVISION MAP ACT AND LOCAL ORDINANCES APPLICABLE AT THE TIME OF APPROVAL OF THE TENTATIVE MAP HAVE BEEN COMPLIED WITH, AND I AM SATISFIED THAT THE MAP IS TECHNICALLY CORRECT.

DATED: 6-11-86

Lawrence J. Brock
LAWRENCE J. BROCK RCE 13528
PLUMAS COUNTY ENGINEER

COUNTY TAX COLLECTOR'S CERTIFICATE

I BARBARA J. COKOR, TAX COLLECTOR OF THE COUNTY OF PLUMAS, STATE OF CALIFORNIA, DO HEREBY CERTIFY THAT THERE ARE NO TAX LIENS AGAINST THE LOTS AS SHOWN HEREON FOR UNPAID COUNTY, MUNICIPAL OR LOCAL TAXES OR SPECIAL ASSESSMENTS COLLECTED AS TAXES, EXCEPT TAXES OR ASSESSMENTS NOT YET PAYABLE. TAXES OR ASSESSMENTS WHICH ARE A LIEN BUT NOT YET PAYABLE ARE ESTIMATED TO BE IN THE AMOUNT OF \$1155.00.

DATED: 6-11-86

Barbara J. Cokor
BARBARA J. COKOR
PLUMAS COUNTY TAX COLLECTOR

COUNTY RECORDER'S CERTIFICATE

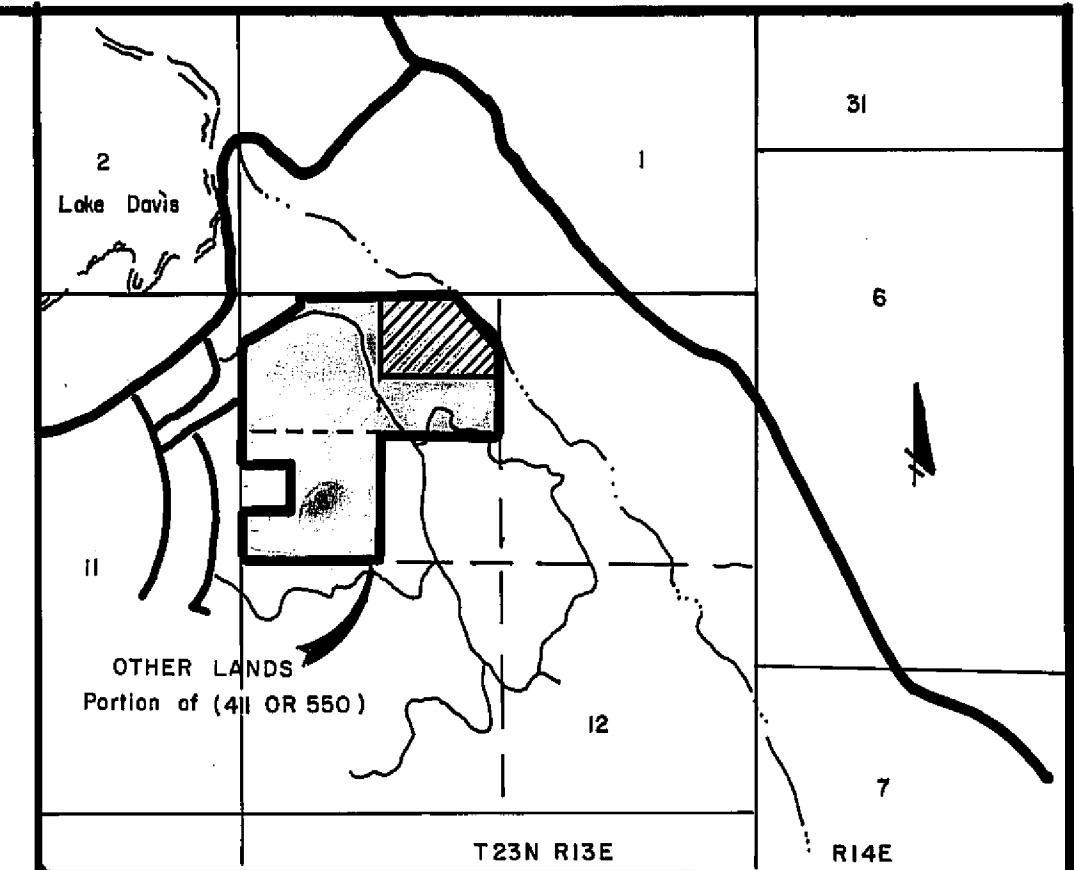
FILED THIS 20th DAY OF June 1986, AT 9:54 A.M., IN BOOK 6 OF MAPS AT PAGE 1112 AT THE REQUEST OF THE COUNTY ENGINEER.

FEE: \$7.00

ILA DIGGS, COUNTY RECORDER

FILE NO. 7101

by *Patricia Nicol*
DEPUTY



LOCATION MAP
1" = 2000'

WHITETHORN HEIGHTS

BEING A PORTION OF THE NORTHWEST 1/4 OF SECTION 12 T23N R13E MDB & M PLUMAS Co. CALIFORNIA

DEVELOPER ROGER and BONNIE CLARK

ENGINEER CLIFFORD R. BROWN Engineering & Surveying Rt. 1 Box 480 B Quincy, California

SEPTEMBER 1983