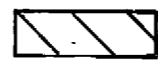
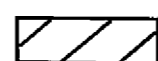







- LEGEND**
-  Primary flood plane (> 3' deep)
 -  Building exclusion Area
 -  Secondary Flood plane (1-3' deep) habitable building exclusion area
 -  Rec-OS zoned ground building exclusion area
 -  Leach exclusion area (> 30%)
- General Notes - see sheet 5



**Supplemental Information Sheet
"MILL RACE" SUBDIVISION**

A Portion of Section 35, T26N, R10E, MDBAM
near Taylorsville, Plumas County, California.

Developer Jerome Page
Genesee Road Box 66
Taylorsville, California 95983

Engineer Cliff Brown Engineering & Survey
2335 Ponderosa
Quincy, California 95971

see sheet 5