

## SURVEYOR'S STATEMENT

This map was prepared by me or under my direction and is based upon a field survey in conformance with the requirements of the Subdivision Map Act and local ordinance at the request of Roger L. Shaheen in July, 2002. I hereby state that this Final Map substantially conforms to the conditionally approved Tentative Map. All of the monuments shown hereon are of the character and occupy the positions indicated, or they will be set in such positions on or before one year after the recordation of this map by the Plumas County Recorder and the monuments are or will be sufficient to enable the survey to be retraced.

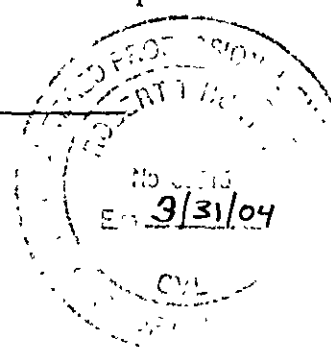
Fred R. Nagel  
FRED R. NAGEL, LS 3989

10-25-02  
DATE

## COUNTY SURVEYOR'S STATEMENT

I have examined this map and find it is substantially the same as it appeared on the tentative map and any approved alterations thereof. All provisions of the Subdivision Map Act and any local ordinances applicable at the time of approval of the tentative map have been complied with and I am satisfied that the map is technically correct.

R. Tom Hunter  
R. TOM HUNTER, RCE 30515  
PLUMAS COUNTY SURVEYOR  
(lic. exp. 3/31/04)



11/12/02  
DATE

## COUNTY TAX COLLECTOR'S CERTIFICATE

I, Barbara J. Coates, Tax Collector of the County of Plumas, State of California, do hereby certify that there are no tax liens against the lots, as shown hereon, for unpaid State, County, Municipal, or Local taxes or special assessments collected as taxes, except taxes or assessments not yet payable. Taxes or assessments which are a lien but not yet payable, are estimated to be in the amount of none.

Barbara J. Coates by Jimmy Dumbor  
Barbara J. Coates  
Plumas County Tax Collector

11-7-02  
DATE

## COUNTY RECORDER'S STATEMENT

Filed this 13<sup>th</sup> day of Nov., 2002 at 3:49pm in Book 9 of Maps at page 71 at the request of the County Engineer.

FEE: \$14.00

FILE No. 2002-11498

County Recorder  
by Deborah Housen  
Deputy

## COUNTY BOARD CLERK'S CERTIFICATE

I, Nancy DaForno, clerk to the Plumas County Board of Supervisors, hereby certify that the herein embodied map was approved by said Board convened in a regular meeting on the 12<sup>th</sup> day of Nov., 2002. The offer of dedication for easements as shown on the map were accepted for the uses noted.

Nancy DaForno  
Nancy DaForno  
Clerk to the Board of Supervisors

11/2/02  
DATE

## OWNER'S STATEMENT

Foxwood-Almanor, A Nevada Limited Liability Company, having record title interest in the hereon subdivided lands do hereby consent to the preparation and recordation of this map.

"FOX HOLLOW DRIVE", "BLUE FOX DR", "FOXDALE COURT", & the "10' P.U.E."s are hereby dedicated for public utility purposes.

FOXWOOD-ALMANOR, LLC

By: Roger L. Shaheen  
Roger L. Shaheen

Title: Manager

DATE 11-1-02

## NOTARY ACKNOWLEDGEMENT

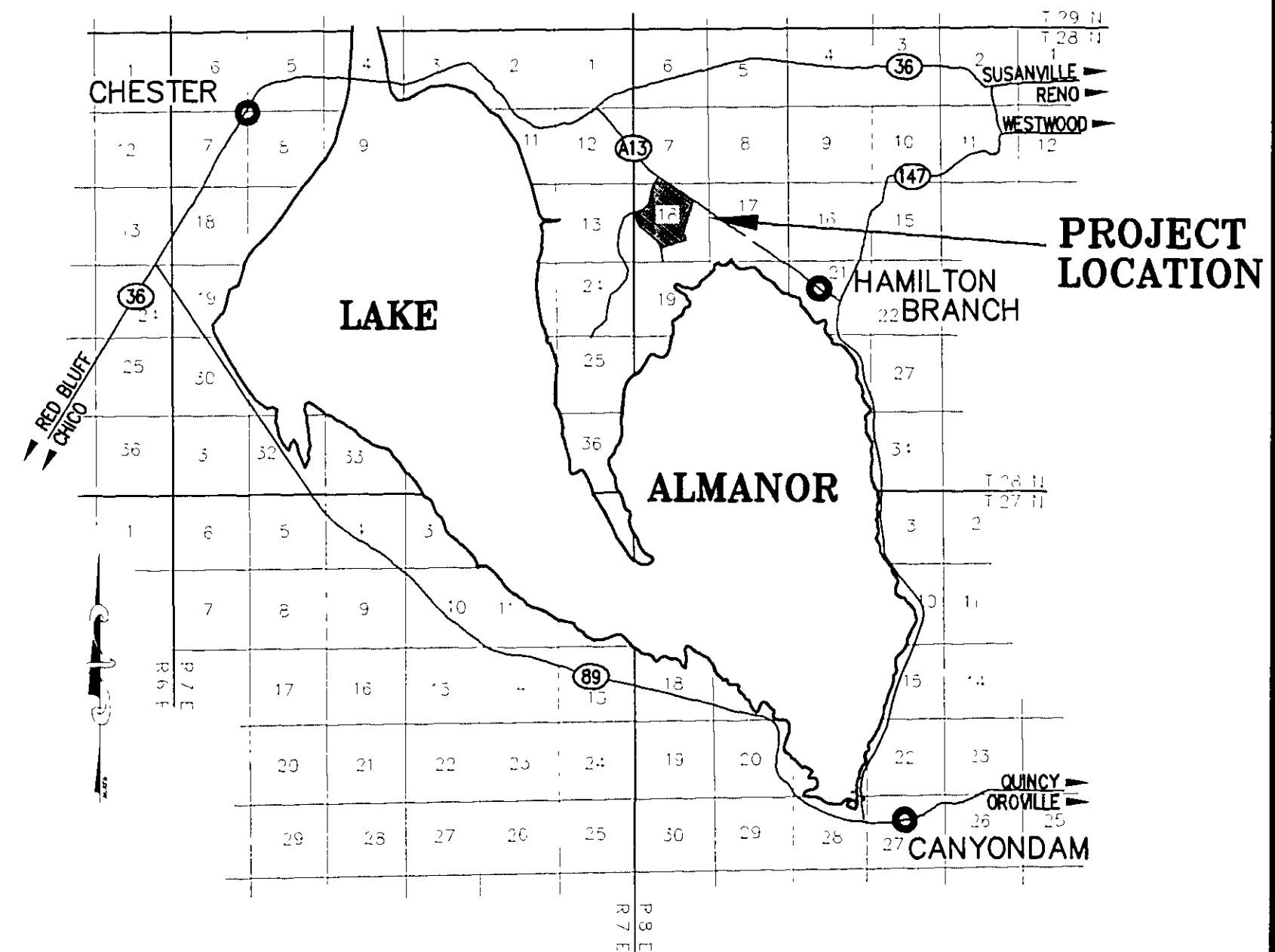
STATE OF NEVADA )  
COUNTY OF Plumas ) SS

On 11-1-02 before me, the undersigned, a Notary Public in and for said State, personally appeared Roger L. Shaheen, personally known to me (or proved to me on the basis of satisfactory evidence) to be the person[s] whose name[s] is/are subscribed to the within instrument and acknowledge to me that he/she/they executed the same in his/her/their authorized capacity[ies], and that by his/her/their signature[s] on the instrument the person[s], or the entity upon behalf of which the person[s] acted, executed the instrument.

WITNESS my hand and official seal.

Signature

S. PAUSEN  
COMMISSION EXPIRES  
5-10-2003



NOT TO SCALE

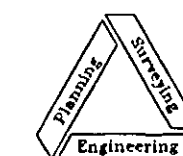
## VICINITY MAP

### AREA TABULATIONS

LOTS: 15.83 AC  
STREETS: 2.17 AC  
TOTAL: 18.00 AC

## SUBDIVISION MAP OF FOX HOLLOW, PHASE 1 A PORTION OF FOXWOOD FOR FOXWOOD-ALMANOR, LLC

IN SECTION 18, T28N, R8E MDB&M  
PLUMAS COUNTY, CALIFORNIA



NST Engineering, Inc.  
1495 Riverside Drive  
Susanville, CA 96130  
(530) 257-5173