


OWNER'S CERTIFICATE

I (we) hereby certify that I am (we are) the owners of the land shown on this (Parcel or Subdivision) Map and consent to preparation and recording of this map, and that we are the only persons whose consent is required to pass clear title to said lands. The easements shown on this map to be created by recordation thereof are created with my (our) consent and are hereby dedicated to be for public (or private) use as dedicated. ~~Easements for public utilities, roads and drainage facilities are hereby dedicated for public use.~~

Date Sept 17, 1980 Owners Signature Lillie E Salzle
(Notarized)


**STATE OF CALIFORNIA
COUNTY OF Plumas**

On Sept 17, 1980, before me, the undersigned, a Notary Public, in and for said State and County, personally appeared John R. Faybarger, Darlene M Faybarger, Lillie E Salzle known to me to be the persons whose names are subscribed to the within instrument and acknowledged to me that they executed the same.



ENGINEER'S (SURVEYOR'S) CERTIFICATE

This map was prepared by me or under my direction and is based upon a field survey in conformance with the requirement of the Subdivision Map Act and Local Ordinance at the request of Lillie Salzle on 9-1-80. I hereby state that the parcel map procedures of the local agency have been complied with and that this parcel map conforms to the approved tentative map and the conditions of approval thereof which were required to be fulfilled prior to the filing of the parcel map.



(Signed) Clifford R. Brown
Clifford R. Brown
R.C.E. 22836

COUNTY TAX COLLECTOR'S CERTIFICATE

I, Barbara J. Coker, Tax Collector of the County of Plumas, State of California, do hereby certify that there are no tax liens against the parcels, as shown hereon, for unpaid county, municipal, or local taxes or special assessments collected as taxes, except taxes or assessments not yet payable. Taxes or assessments which are a lien but not yet payable, are estimated to be in the amount of \$ 457.00.

Dated May 28, 1981 Plumas County Tax Collector Barbara J. Coker

COUNTY SURVEYOR'S CERTIFICATE

This map conforms with the requirements of the Subdivision Map Act and Local ordinance.

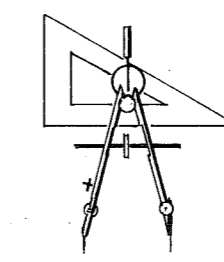
Date June 1, 1981 Signed Lawrence J. Brock
Lawrence J. Brock, RCE 13528
Plumas County Surveyor

RECORDER'S CERTIFICATE

Filed this 1st day of June, 1981, at 9:04 A.M. in Book 8 of Parcel Maps page 15, at the request of the County Engineer.

ILA DIGGS
County Recorder
By Isabelle Andrews
Deputy

Fee \$ 5.00
File No. 2214



Clifford R. Brown
Consulting Civil Engineer/Surveyor
Quincy, Calif.
283-3959

PARCEL MAP
for: **LILLIE SALZLE et al**
Located in: Section 27, T26N, R10E,
MDB&M. Comprising a portion of
Lot 7, Block 16 of Town of
TAYLORSVILLE Book "A" of MAPS pg. 45
Plumas County, CALIFORNIA