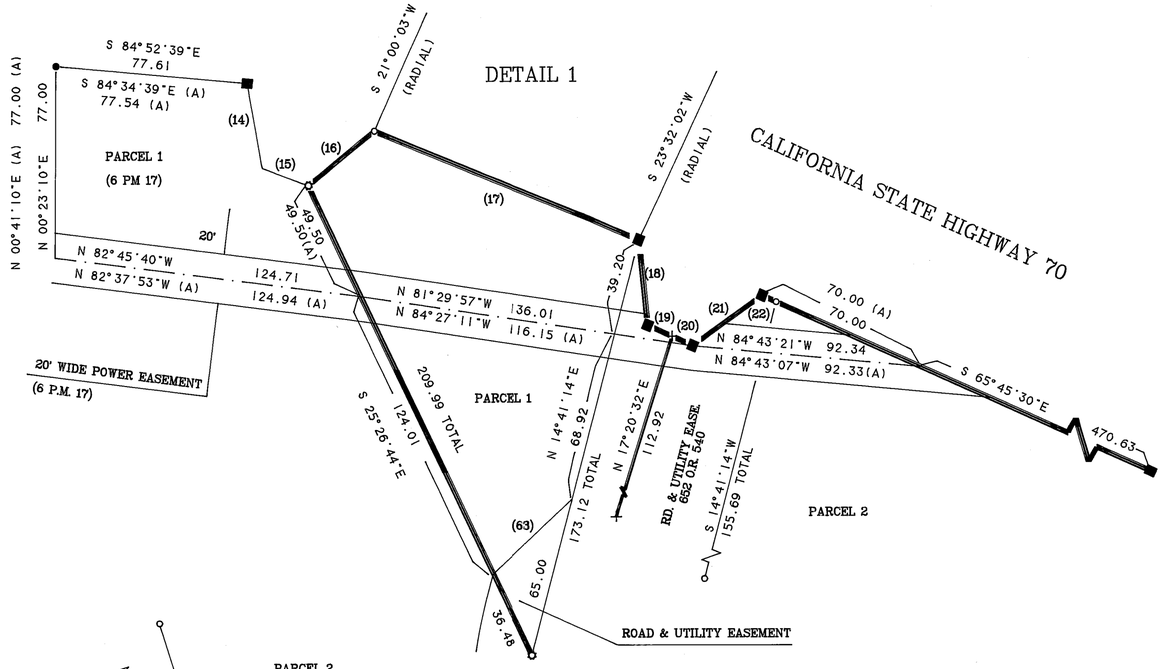

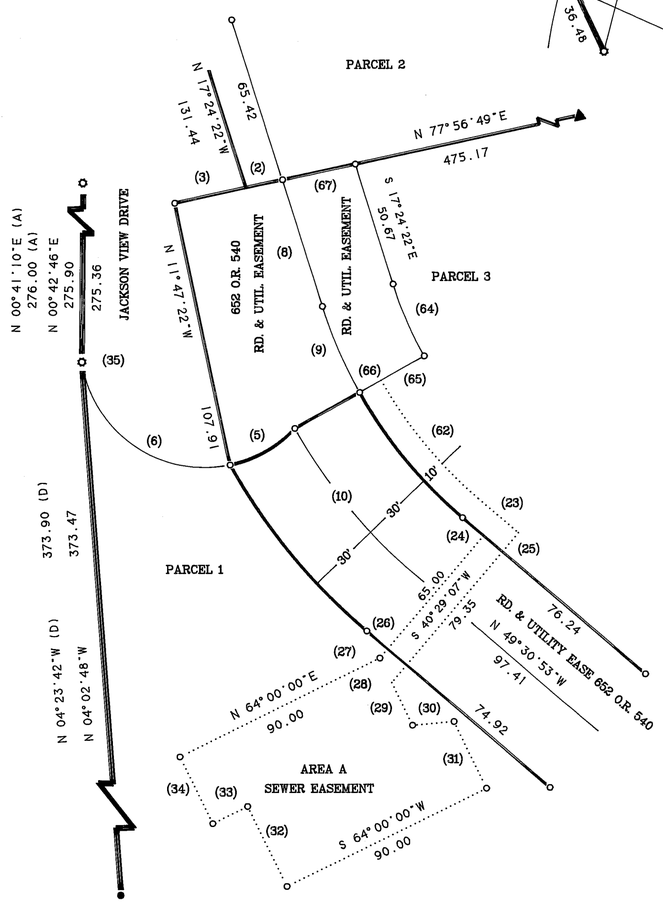

DETAIL 2



D:\96-01BAR\96-01-5

SCALE 1 INCH = 40 FEET

LINE & CURVE TABLE

(1) R = 170.00 DELTA = 34-36-19 L = 102.68

(2) S 77-56-49 W 15.07

(3) S 77-56-49 W 29.46

(4) S 60-53-34 W 30.00

(5) R = 50.00 DELTA = 34-54-55 L = 30.47

(6) R = 50.00 DELTA = 94-02-55 L = 82.07

(7) S 17-24-22 E 65.42

(8) S 17-24-22 E 53.48

(9) R = 185.00 DELTA = 11-42-05 L = 37.78

(10) R = 185.00 DELTA = 20-24-26 L = 65.89 (PROP. LINE PAR. 3/4)
R = 245.00 DELTA = 20-23-25 L = 87.19 (PROP. LINE PAR. 1/4)
R = 215.00 DELTA = 20-24-26 L = 76.58 (SW LINE RD EASE)

(11) R = 310.00 DELTA = 12-06-26 L = 65.51 (PROP. LINE PAR. 3/4)
R = 370.00 DELTA = 12-06-26 L = 78.19 (PROP. LINE PAR. 1/4)
R = 340.00 DELTA = 12-06-26 L = 71.85 (SW LINE RD. EASE.)

(12) R = 5.00 DELTA = 47-02-58 L = 4.11 (PROP. LINE PAR. 1/4)
R = 35.00 DELTA = 47-02-58 L = 28.74 (SW LINE RD. EASE.)
R = 65.00 DELTA = 47-02-58 L = 53.38 (NE LINE RD. EASE.)

(13) R = 105.00 DELTA = 26-53-23 L = 49.28 (PROP. LINE PAR. 1/4)
R = 135.00 DELTA = 26-53-23 L = 63.36 (W LINE RD. EASE.)
R = 165.00 DELTA = 26-53-23 L = 77.44 (E LINE RD. EASE.)

(14) S 09-54-12 E 34.50
S 09-28-09 E 34.50 (A)

(15) S 69-12-27 E 20.00
S 69-28-09 E 20.00 (A)

(16) N 50-47-33 E 34.50
N 50-31-51 E 34.50 (A)

(17) R = 2625.00 DELTA = 02-31-58 L = 116.04
R = 2625.00 DELTA = 02-31-09 L = 115.42 (A)

(18) S 05-45-04 E 34.59
S 05-45-30 E 34.48 (A)

(19) S 65-40-55 E 10.86
S 65-45-30 E (A)

(20) S 65-40-55 E 9.12
S 65-45-30 E (A)

(21) N 54-14-48 E 34.65
N 54-14-30 E 34.64 (A)

(22) S 65-45-30 E 6.24

(23) S 49-30-53 E 21.17

(24) S 49-30-53 E 11.17

(25) S 40-29-07 W 10.00

(26) S 49-30-53 E 11.17

(27) S 40-29-07 W 5.00

(28) S 40-29-07 W 9.35

(29) S 26-00-00 E 19.09

(30) N 84-57-32 E 16.77

(31) S 26-00-00 E 30.00

(32) N 26-00-00 W 36.00

(33) S 64-00-00 W 15.66

(34) N 26-00-00 W 30.00

(35) N 00-42-46 E 0.54

(36) S 61-37-19 E 6.05

(37) R = 65.00 DELTA = 29-23-15 L = 33.34

(38) R = 65.00 DELTA = 17-39-44 L = 20.04

(39) S 14-34-21 E 1.89

(40) S 14-34-21 E 35.50

(41) S 12-19-02 W 25.82

(42) S 61-30-43 E 8.17

(43) N 61-30-43 W 31.24

(44) N 12-19-02 E 17.12

(45) N 61-30-43 W 31.24

(46) N 12-19-02 E 8.42

(47) N 61-30-43 W 38.87

(48) N 61-30-43 W 20.73

(49) N 61-30-43 W 13.64

(50) N 43-43-38 E 69.00

(51) N 43-43-38 E 35.11

(52) N 43-43-38 E 31.81

(53) S 43-43-38 W 35.26

(54) S 43-43-38 W 35.27

(55) S 43-43-38 W 51.18

(56) S 14-34-21 E 15.44

(57) S 14-34-21 E 21.95

(58) R = 105.00 DELTA = 00-51-14 L = 1.56

(59) R = 35.00 DELTA = 04-55-31 L = 3.01

(60) S 14-34-21 E 20.42

(61) S 41-34-21 E 16.97

(62) R = 175.00 DELTA = 20-24-26 L = 62.33

(63) S 47-02-53 W 43.93

(64) R = 155.00 DELTA = 11-42-05 L = 31.66

(65) N 60-53-34 E 20.00

(66) N 60-53-34 E 10.00

(67) N 77-56-49 E 30.13

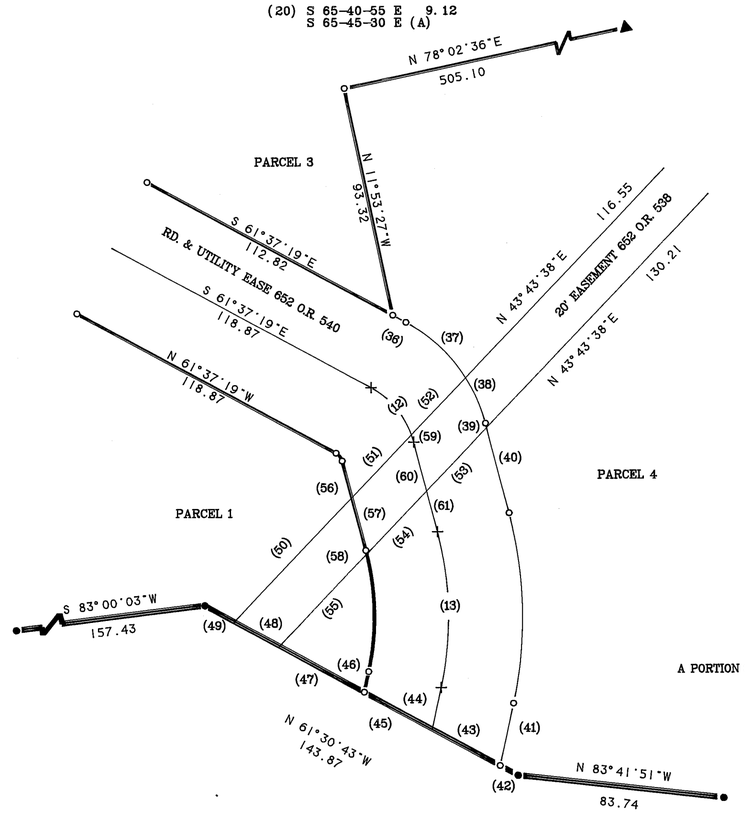

DETAIL 3

PARCEL MAP AND PLANNED DEVELOPMENT
FOR
RANDAL E. BARLOW

A DIVISION OF THE PROPERTY DESCRIBED IN BOOK 648 O.R. PAGE 669

A PORTION OF THE PROPERTY SHOWN AS OTHER LANDS OF MASON IN BOOK 6 OF PARCEL MAPS AT PAGE 17

WITHIN SECTIONS 10 & 11 T. 23N., R. 11E., M.D.M.

PLUMAS COUNTY CALIFORNIA

SEPTEMBER 1997

SCALE 1 INCH = 40 FEET

Tibbedeaux Surveying
P.O. Box 1960
565 Ridge St.
Portola, CA 96122
(916) 832-5772

D:\96-01BAR\96-01-5

SHEET 3 OF 4