
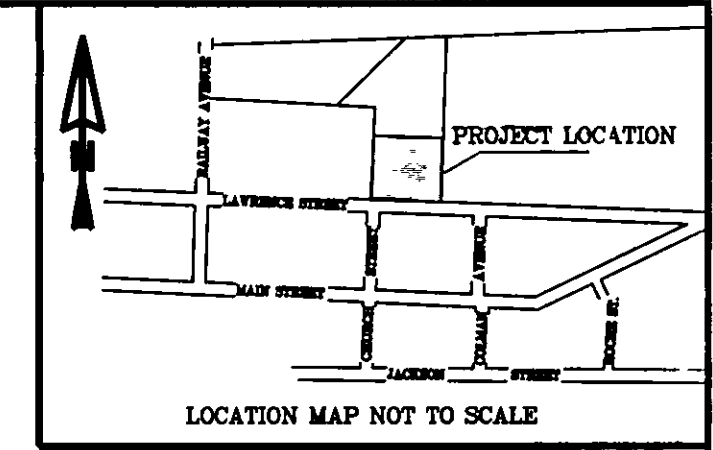


SURVEYOR'S STATEMENT

THIS MAP WAS PREPARED BY ME OR UNDER MY DIRECTION AND IS BASED ON A FIELD SURVEY IN CONFORMANCE WITH THE REQUIREMENTS OF THE SUBDIVISION MAP ACT AND LOCAL ORDINANCES AT THE REQUEST OF RICHARD AND SUSAN BUEHLER IN AUGUST, 2002 ALL OF THE MONUMENTS SHOWN HEREON ARE OF THE CHARACTER AND OCCUPY THE POSITIONS INDICATED AND ARE SUFFICIENT TO ENABLE THE SURVEY TO BE RETRACED. I HEREBY STATE THAT THIS PARCEL MAP SUBSTANTIALLY CONFORMS TO THE APPROVED OR CONDITIONALLY APPROVED TENTATIVE MAP, IF ANY.



Gerald J. Tibbadeaux
GERALD JOSEPH TIBBDEAUX
P.L.S. 6051
LICENSE EXP. DATE: 6-30-05




COUNTY SURVEYOR'S STATEMENT

I HAVE EXAMINED THIS MAP AND FIND IT SUBSTANTIALLY THE SAME AS IT APPEARED ON THE TENTATIVE MAP AND ANY APPROVED ALTERATIONS THEREOF. ALL PROVISIONS OF THE SUBDIVISION MAP ACT AND ANY LOCAL ORDINANCES APPLICABLE AT THE TIME OF APPROVAL OF THE TENTATIVE MAP HAVE BEEN COMPLIED WITH AND I AM SATISFIED THAT THE MAP IS TECHNICALLY CORRECT.

DATE: 5/6/2003

R. Tom Hunter
TOM HUNTER R.C.E. 30515
PLUMAS COUNTY SURVEYOR
LICENSE EXP. DATE 3-31-04



COUNTY RECORDER'S STATEMENT

FILED THIS 9th DAY OF May, 2003, AT 2:10 P.M. IN BOOK 11 OF PARCEL MAPS, AT PAGE 120 AT THE REQUEST OF THE COUNTY SURVEYOR.

FEE: \$800
FILE No. 2003-5030

KATHLEEN WILLIAMS
COUNTY RECORDER
BY: *Kathleen Williams*
DEPUTY

COUNTY TAX COLLECTOR'S CERTIFICATE

I, GINNY DUNBAR, TAX COLLECTOR OF THE COUNTY OF PLUMAS, STATE OF CALIFORNIA, DO HEREBY CERTIFY THAT THERE ARE NO TAX LIENS AGAINST THE PARCELS, AS SHOWN HEREON, FOR UNPAID STATE, COUNTY, MUNICIPAL, OR LOCAL TAXES OR SPECIAL ASSESSMENTS COLLECTED AS TAXES, EXCEPT TAXES OR ASSESSMENTS NOT YET PAYABLE, TAXES OR ASSESSMENTS WHICH ARE A LIEN BUT NOT YET PAYABLE, ARE ESTIMATED TO BE IN THE AMOUNT OF \$ 1590.00.

DATED: 5-6-03

Ginny Dunbar
GINNY DUNBAR
PLUMAS COUNTY TAX COLLECTOR

OWNER'S STATEMENT

RICHARD E. BUEHLER AND SUSAN E. BUEHLER, HAVING RECORD TITLE INTEREST IN THE SUBDIVIDED LANDS DO HEREBY CONSENT TO THE PREPARATION AND RECORDATION OF THIS MAP AND WE ARE THE ONLY PERSONS WHOSE CONSENT IS REQUIRED TO PASS TITLE TO SAID LANDS.

DATED: 5-1-03 5-1-03

Richard E. Buehler
RICHARD E. BUEHLER
Susan E. Buehler
SUSAN E. BUEHLER

NOTARY

ON May 1, 2003 BEFORE ME, *Cynthia L. Stockett* PERSONALLY APPEARED RICHARD E. BUEHLER AND SUSAN E. BUEHLER PERSONALLY KNOWN TO ME OR PROVED ON THE BASIS OF SATISFACTORY EVIDENCE TO BE THE PERSONS WHOSE NAMES ARE SUBSCRIBED TO THE WITHIN INSTRUMENT AND ACKNOWLEDGED TO ME THAT THEY EXECUTED THE SAME IN THEIR AUTHORIZED CAPACITY, AND THAT BY THEIR SIGNATURE ON THE INSTRUMENT THE PERSONS OR ENTITY UPON BEHALF OF WHICH THE PERSONS ACTED, EXECUTED THE INSTRUMENT. WITNESS MY HAND AND OFFICIAL SEAL.

Cynthia L. Stockett
SIGNATURE OF NOTARY
MY COMMISSION EXPIRES 10-2004
Cynthia L. Stockett
Plumas County, Ca

PARCEL MAP

FOR

RICHARD AND SUSAN BUEHLER
A DIVISION OF PARCEL 2, DOCUMENT # 2002-01471
WITHIN SECTION 14, T. 24N., R. 9E., M.D.M.
SCALE 1 INCH = 30 FEET AUGUST 2002

QUINCY PLUMAS COUNTY CALIFORNIA

Tibbadeaux Surveying
P.O. Box 1900 / 565 Ridge St.
Portola, CA 95122
(530) 832-5772

D:\01-45RB\01-46-1

SHEET 1 OF 1