
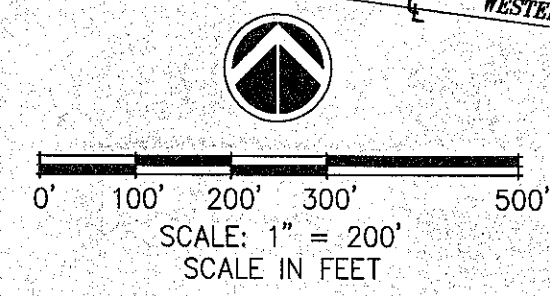


LEGEND

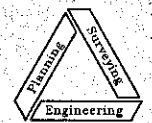

 FEMA FLOOD ZONE "A" BUILDING & GRADING EXCLUSION AREAS.
 *FIRM 06063C1350E, DATED MARCH 2, 2005
 *LETTER OF MAP AMENDMENT CASE No. 02-09-560 A, DATED MARCH 20, 2002



ADDITIONAL INFORMATION MAP NOTES:

1. THE ADDITIONAL INFORMATION IS FOR INFORMATIONAL PURPOSES, DESCRIBING CONDITIONS AS OF THE DATE OF FILING, AND IS NOT INTENDED TO AFFECT RECORD TITLE INTEREST, AND
2. THAT THE ADDITIONAL INFORMATION IS DERIVED FROM PUBLIC RECORDS OR REPORTS AND DOES NOT IMPLY THE CORRECTNESS OR SUFFICIENCY OF THOSE RECORDS OR REPORTS BY THE PREPARER.
3. SHOULD DEVELOPMENT ACTIVITIES REVEAL THE PRESENCE OF CULTURAL RESOURCES (i.e., ARTIFACT CONCENTRATIONS, INCLUDING ARROWHEADS AND OTHER STONE TOOLS OR CHIPPING DEBRIS, CANS, GLASS, ETC.; STRUCTURAL REMAINS; HUMAN SKELETAL REMAINS), WORK WITHIN 50 FEET OF THE FIND SHALL CEASE IMMEDIATELY UNTIL A QUALIFIED PROFESSIONAL ARCHAEOLOGIST CAN BE CONSULTED TO EVALUATE THE REMAINS AND IMPLEMENT APPROPRIATE MITIGATION PROCEDURES. SHOULD HUMAN SKELETAL REMAINS BE ENCOUNTERED, STATE LAW REQUIRES IMMEDIATE NOTIFICATION OF THE COUNTY CORONER. SHOULD THE COUNTY CORONER DETERMINE THAT SUCH REMAINS ARE IN AN ARCHAEOLOGICAL CONTEXT, THE NATIVE AMERICAN COMMISSION IN SACRAMENTO SHALL BE NOTIFIED IMMEDIATELY, PURSUANT TO STATE LAW, TO ARRANGE FOR NATIVE AMERICAN PARTICIPATION IN DETERMINING DISPOSITION OF SUCH REMAINS.

TFM 4-15/16-01
ADDITIONAL INFORMATION MAP
 FOR
WILLIAM A. PLANK
 AND
ELIZABETH F. PLANK
 PORTION OF PARCEL 4 of 3 PM 118
 IN SECTION 26, T.23 N., R.14 E., M.D.B.# M
 PLUMAS COUNTY, CALIFORNIA


NST Engineering, Inc.
 1495 Riverside Drive
 Susanville, CA 96130
 (530) 257-5173

13 PM6