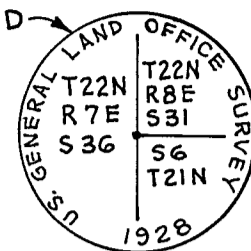
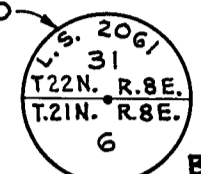


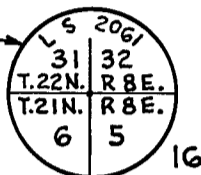
9. FOUND 3" DIA. IRON PIPE WITH 3/2" BRASS CAP MARKED IN STONE MOUND 2 FOOT HIGH, FOR SOUTHWEST CORNER OF SEC. 31, T.22N., R.8E., M.D.M.



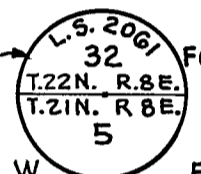
10. SET TOPPER IN 2 FOOT HIGH STONE MOUND, MARKED 1/4 SEC. COR. FOR CORNER COMMON TO SEC. 31, T.22N., R.8E., M.D.M. AND SEC. 6, T.21N., R.8E., M.D.M. NO EVIDENCE EXISTING OF ORIGINAL CORNER; FROM WHICH AN 18" FIR BEARING TREE BEARS N31°09'W 30.0 FEET DISTANT, AND AN 18" FIR BEARING TREE BEARS S 03°37'E 38.3 FEET DISTANT.



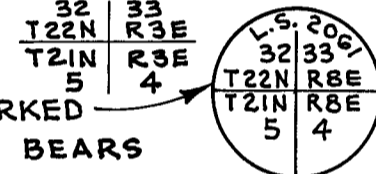
11. SET TOPPER IN 2 1/2 FOOT HIGH STONE MOUND, MARKED FOR PRORATED CORNER COMMON TO SECTIONS 31 AND 32, T.22N., R.8E., AND SECTIONS 5 AND 6, T.21N., R.8E., M.D.M. NO EVIDENCE EXISTING OF ORIGINAL CORNER; FROM WHICH A 16" FIR BEARING TREE BEARS S60°45'W 14.5 FEET DISTANT, AN 13" FIR BEARING TREE BEARS S.09°12'W 5.3 FEET DISTANT, A 7" FIR BEARING TREE BEARS N82°39'E 6.5 FEET DISTANT.



12. SET TOPPER IN 2 FOOT HIGH STONE MOUND, MARKED 1/4 SEC. COR. COMMON TO SEC. 32, T.22N., R.8E. AND T.21N., R.8E., NO EVIDENCE EXISTING OF ORIGINAL CORNER; FROM WHICH A 20" FIR BEARING TREE BEARS N.11°44' W. 50.5 FEET DISTANT AND A 14" FIR BEARING TREE BEARS S33°14' E 36.9 FEET DISTANT.



13. FOUND POST AND STONE MOUND ON STUMP. FOREST SERVICE PLATES ON ADJACENT TREES IDENTIFY THIS AS BEING THE CORNER OF



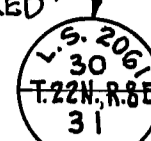
SET TOPPER AND STONE MOUND AT POST MARKED FROM WHICH AN OLD BEARING TREE, 60" DIA. PINE, BEARS N44°18'W 37.0 FEET DISTANT, AND A BEARING TREE, 20" DIA. FIR, BEARS S 41°08'W 17.5 FEET DISTANT, AND A BEARING TREE, 16" DIA. FIR, BEARS N36°24'E 5.5 FEET DISTANT.

NOTE :

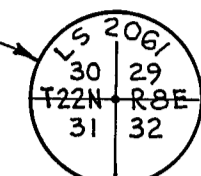
THE CORNERS OF THE W 1/2 AND THE E 1/2 OF THE N.E. 1/4 OF THE N.E. 1/4 OF SECTION 31 AND THE E 1/2 AND THE W 1/2 OF THE N.W. 1/4 OF THE N.W. 1/4 OF SECTION 32, ALL IN T.22N., R.8E. ARE MONUMENTED BY TOPPERS, WITH THE EXCEPTION OF THE SECTION CORNER

30 | 29 BEING MONUMENTED AS IN 2 ABOVE.
T22N R8E
31 | 32


1. FOUND 3"x4" POST IN RED PAINTED STONE MOUND. FOREST SERVICE PLATE ON ADJACENT TREE MARKED FOR "30 T.22N., R.8E." SET TOPPER IN 2' HIGH STONE MOUND MARKED FROM WHICH A BEARING TREE, 18" DIA. FIR, BEARS N.19°E. 8.2 FEET DISTANT, AND A BEARING TREE, 24" DIA. FIR, BEARS S 65°45' W 12.5' DISTANT.



2. FOUND 2" CAPPED IRON PIPE STAMPED IN STONE MOUND. ORIGINAL BEARING TREE WITH FOREST SERVICE PLATE ATTACHED LYING FALLEN AND BADLY ROTTED.

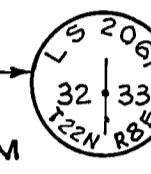


3. FOUND 21"x24" GRANITE STONE, RED PAINTED. FOREST SERVICE PLATES ON TWO (2) ADJACENT TREES, EACH MARKED FOR "29 T.22N., R.8E." SET TOPPER IN 2' HIGH STONE MOUND MARKED FROM WHICH A BEARING TREE, 13" DIA. FIR, BEARS S 11°45' E 5.1 FEET DISTANT, AND A BEARING TREE, 12" DIA. FIR, BEARS N 08°15' W 11.8 FEET DISTANT.

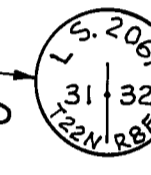


4. SEE BELOW.

5. SET TOPPER IN 2 FOOT HIGH STONE MOUND, MARKED FOR PRORATED 1/4 SEC. COR. COMMON TO SECTIONS 32 AND 33, NO EVIDENCE EXISTING OF ORIGINAL CORNER; FROM WHICH A 9" FIR BEARING TREE BEARS N37°24'W 13.7 FEET DISTANT AND AN 13" FIR BEARING TREE BEARS S83°52'E 5.0 FEET DISTANT.



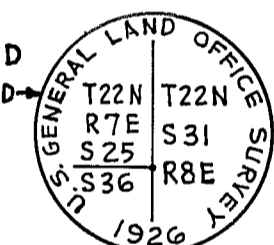
6. SET TOPPER IN 2 FOOT HIGH STONE MOUND, MARKED FOR PRORATED 1/4 SEC. COR. COMMON TO SECTIONS 31 AND 32, T.22N., R.8E., M.D.M., NO EVIDENCE EXISTING OF ORIGINAL CORNER; FROM WHICH AN 8" CEDAR BEARING TREE BEARS N88°33'E. 13.3 FEET DISTANT, AND AN 13" CEDAR BEARING TREE BEARS S.81°33' W 6.6 FEET DISTANT.



7. FOUND 4"x4" POST IN STONE MOUND, SCRIBED " 1/4 36 | 31" ON THE EAST, SOUTH AND NORTH FACES FOR WEST 1/4 SEC. COR. SECTION 31, T.22N., R.8E., M.D.M. ROTTED STUMP OF OLD BEARING TREE WITH FOREST SERVICE PLATE THEREON; PART OF ORIGINAL BLAZE VISIBLE IN FALLEN TREE FACE, BADLY ROTTED. SET TOPPER IN 2' HIGH STONE MOUND MARKED FROM WHICH A BEARING TREE, 29" DIA. FIR, BEARS S83°15'E 12.1 FEET DISTANT, AND A BEARING TREE, 36" DIA. FIR, BEARS S 43° W 8.1 FEET DISTANT.



8. FOUND 2" DIA. IRON PIPE IN RED PAINTED STONE MOUND WITH 2 1/2" CAP. FOREST SERVICE PLATE ON ADJACENT TREE, FOR ANGLE POINT ON WEST LINE SEC. 31, T.22N., R.8E., M.D.M.



4. FOUND 4" DIA. TOP x 14" DIA. BASE x 16" HIGH LAVA STONE IN STONE MOUND. FOREST SERVICE PLATES ON TWO (2) ADJACENT TREES, EACH MARKED FOR "29 T.22N., R.8E." SET TOPPER MARKED IN 2' HIGH STONE MOUND FROM WHICH A BEARING TREE, 25" DIA. FIR, BEARS N 02°45' E 13.7 FEET DISTANT, AND A BEARING TREE, 22" DIA. FIR, BEARS N 43°45' E 17.0 FEET DISTANT.

RECORD OF SURVEY
FOR
CHARLES G. DE ST. MAURICE
IN SECTION 31 AND IN SECTION 32
T. 22N., R.8E., M.D.M.
PLUMAS COUNTY, CALIFORNIA

GHP 523 J STREET - MARYSVILLE CA.

OCTOBER, 1977
SCALE : 1" = 600'
SHEET 2 OF 2
76-774