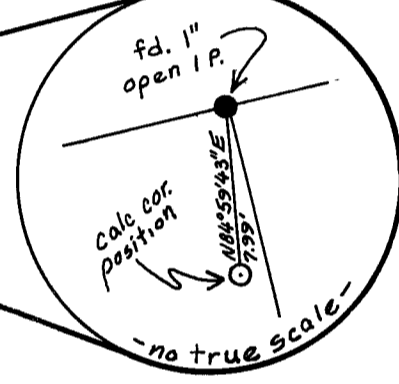
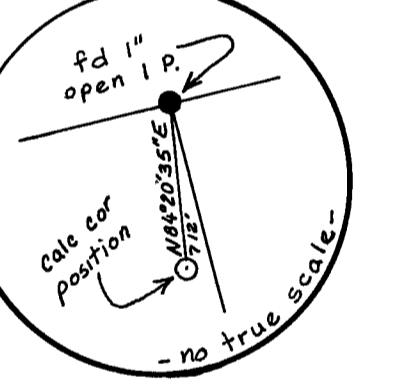
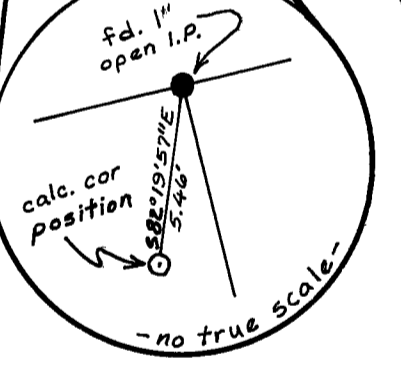
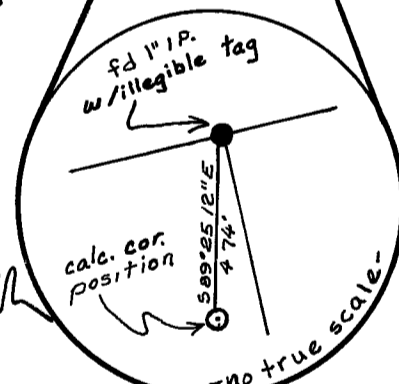
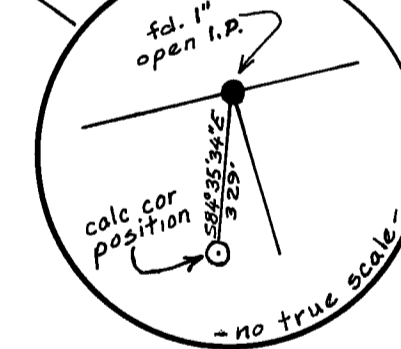
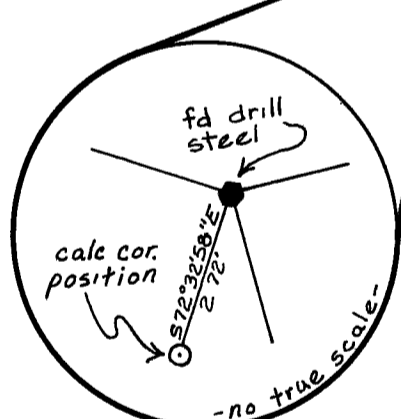
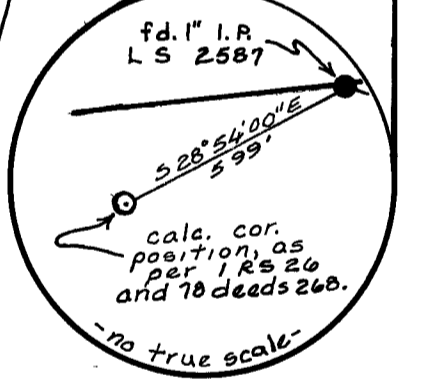
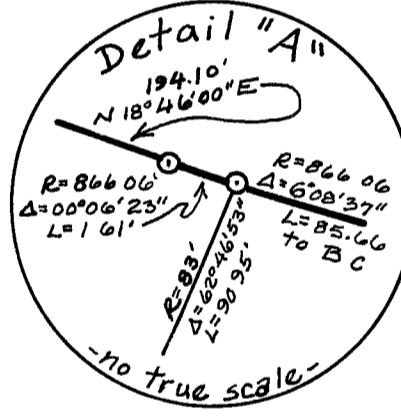


Curve Data

- $\Delta = 6^{\circ} 10' 52''$
 $R = 200'$
 $L = 21.58'$
- $\Delta = 7^{\circ} 03' 34''$
 $R = 366.81'$
 $L = 45.20'$
- $\Delta = 19^{\circ} 30' 00''$
 $R = 120'$
 $L = 40.84'$
- $\Delta = 19^{\circ} 30' 00''$
 $R = 90'$
 $L = 30.63'$
- $\Delta = 29^{\circ} 30' 00''$
 $R = 60'$
 $L = 30.89'$
- $\Delta = 29^{\circ} 30' 00''$
 $R = 90'$
 $L = 25.74'$
- $\Delta = 1^{\circ} 59' 07''$
 $R = 866.06'$
 $L = 30.01'$
- $\Delta = 0^{\circ} 41' 03''$
 $R = 600.81'$
 $L = 7.17'$



- LEGEND**
- Set rebar w/tag R.C.E. 13528.
 - Found 6x6 P.C.C. R/W Mon, Cal Dept. Trans.
 - Found 1" I.P. as noted.
 - ⊙ Found B.L.M. Brass Cap.
 - Found 1/2" drill steel.
 - () Denotes record information.
 - Calculated corner, not set

COUNTY SURVEYOR'S CERTIFICATE

This map has been examined for conformance with the requirements of the Land Surveyors Act this 5th day of December, 1979.

Lawrence J. Brock
Plumas County Surveyor

SURVEYOR'S CERTIFICATE

This map correctly represents a survey made by me or under my direction in conformance with the requirements of the Land Surveyors Act at the request of the Plumas County Board of Supervisors in October 1979.

Lawrence J. Brock
Lawrence J. Brock R.C.E. 13528
County Road Commissioner

RECORDER'S CERTIFICATE

Filed this 5th day of December, at 1:52 P.M., in book 5 of Record of Surveys at Page 87 at the request of the County Engineer.

Fee: No Fee
File no. 5150

Ila Diggs
County Recorder
Deputy

RECORD OF SURVEY

Of a portion of the NW 1/4 of the SE 1/4 of the NE 1/4 of Sec. 27 T. 25 N., R. 9 E. MDB & M. Surveyed at the request of The Plumas County Board of Supervisors October, 1979 Plumas County, California

Lawrence J. Brock
R.C.E. 13528