

NOTES

FOR THE CANON AND EAGLE PLACER MINES, THE GRANT BOUNDARY METHOD, SECTION 5-AA, MANUAL OF INSTRUCTIONS FOR THE SURVEY OF THE PUBLIC LANDS OF THE UNITED STATES, 1973, WAS USED TO DETERMINE POSITIONS FOR CORNERS FOR WHICH NO EVIDENCE WAS FOUND.


FOR THE VICTOR, DIADEM, AND RED POINT QUARTZ MINES, THE METHOD DESCRIBED IN PARAGRAPH 4, SECTION 6-1, MINERAL SURVEY PROCEDURES GUIDE, U.S. GOVERNMENT PUBLICATION GPO 857-030, WAS USED TO DETERMINE POSITIONS FOR CORNERS FOR WHICH NO EVIDENCE WAS FOUND.

UNITED STATES FOREST SERVICE STANDARD SURVEY MONUMENTS SET IN THIS SURVEY ARE 2 1/2" ALUMINUM PIPES 30" LONG WITH 3" CAP AND CAST FLANGED BREAK AWAY BASE, STAMPED WITH APPROPRIATE CORNER DESIGNATION, L.S. 5287 1983.

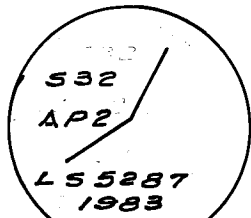
ANGLE POINTS SET

CORNER

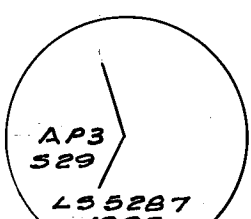
A.P. 1 (REC. POST) NO EVIDENCE FOUND.  
SET U.S.F.S. S.S.M. MKD.



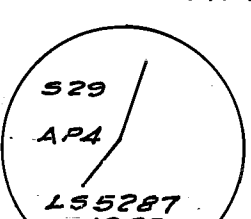
A.P. 2 (REC. POST) NO EVIDENCE FOUND.  
SET U.S.F.S. S.S.M. MKD.



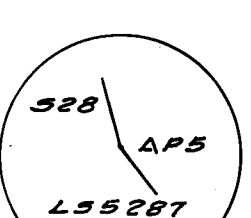
A.P. 3 (REC. POST) NO EVIDENCE FOUND.  
SET U.S.F.S. S.S.M. MKD.



A.P. 4 (REC. POST) NO EVIDENCE FOUND  
SET U.S.F.S. S.S.M. MKD.




A.P. 5 (REC. POST) NO EVIDENCE FOUND  
SET 5/8" DRIVE-IN MONUMENT 28" LONG  
WITH 3/4" ALUMINUM CAP MKD.



CORNER NOTES

A.R. 6 (REC. POST) NO EVIDENCE FOUND  
SET 5/8" DRIVE-IN MONUMENT 24" LONG  
WITH 3/4" ALUMINUM CAP MKD.




FOUND CORNERS REMONUMENTED

CORNER

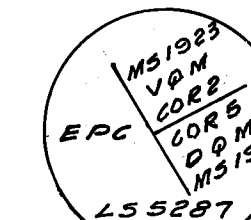
29 28 SEC. FOUND STD. B.L.M. BRASS CAP MON., F.W.B.  
32 33 COR. A 33" D. FIR N46°22'E 6.45' WITH CLOSED  
SCAR (REC. 5" S. PINE N49°12'E 9 LKS.), A 28"  
S. PINE N 30°44' W 27.90' WITH CLOSED SCAR  
(REC. 6" S. PINE N 30°34' W 48 LKS., A 50" W  
FIR SNA6 326°59'E 42.56' WITH VISIBLE  
SCRIBING (REC. 30" R. FIR 533°E 64 LKS.), AND  
A 10" D. FIR S 15°06' W 49.58' WITH VISIBLE  
SCRIBING (1970 REC. 9" W. FIR. 515° W 75 LKS.)

V. SC (REC. POST IN M.O.S.) FOUND 12" X 36" M.O.S.  
D. NWC SET U.S.F.S. S.S.M. IN 12" X 31" M.O.S., MKD.



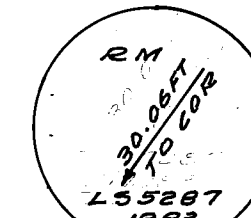
F.W.B. A 12" D. FIR N 38°E 21.00' MKD. "M51923  
V.Q.M.S.C. BT." AND A 11" D. FIR S 52°30'E 14.38'  
MKD. "M51911 D.N.W.C. BT."

V. NO 2 (REC. POST IN M.O.S.) FOUND 12" X 36" M.O.S.  
D. NO 3 SET U.S.F.S. S.S.M. IN 12" X 30" M.O.S., MKD.




F.W.B. A 24" W. FIR S 16°45'E 12.25' MKD. "M51911-5  
BT." AND A 14" W. FIR N 26°30' W 40.00' MKD.  
"M51923-2 BT."

E No 5 (REC. 35" CEDAR MKD. "EPC No V") FOUND AT  
CEDAR WITH "No V" VISIBLE.  
SET REFERENCE MONUMENT, U.S.F.S. S.S.M. MKD.



N 21°40'06"E 30.06' FROM CORNER TREE; ALSO  
A 12" W. FIR S 64° W 6.30' FROM CORNER TREE  
MKD. "M52088-5 BT."

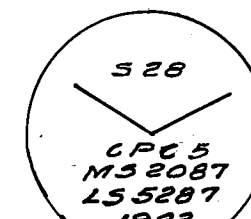
E No 6 (REC. 30" SPRUCE MKD. "EPC No VI") FOUND 70" D. FIR  
STUMP.  
SET WITNESS CORNER, U.S.F.S. S.S.M. MKD.



N 32°32'57"E 40.00' FROM CORNER TREE  
F.W.B. A 21" D. FIR N 46°E 12.80' MKD. "X" AND "BT."  
AND A 19" D. FIR S 28°E 15.60' MKD. "X" AND "BT."


CORNER

C No 5 (REC. 35" SPRUCE MKD. "CPC X") FOUND 38" DOWN  
D. FIR WITH REMNANTS OF REVERSE SCRIBING.  
SET U.S.F.S. S.S.M. IN 13" X 36" M.O.S. IN CENTER OF  
ROTTED STUMP HOLE FOR DOWN TREE CORNER MKD.



F.W.B. A 18" CEDAR S 36°30' W 21.42' MKD. "M52087-  
5 BT." AND A 20" CEDAR S 77°30' W 12.00' MKD.  
"M52087-5 BT."

C No 8 (REC. SPRUCE MKD. CPC No VIII) NO DIAMETER OF  
RECORD) FOUND 36" D. FIR STUMP 72" HIGH WITH  
SCRIBING "CPC No VIII"  
SET REFERENCE MONUMENT, U.S.F.S. S.S.M. IN  
10" X 24" M.O.S., MKD.

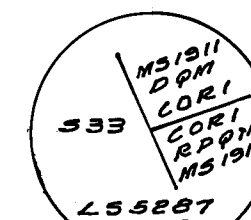


N 56°09'09"W 14.74' FROM CORNER TREE; ALSO  
A 14" D. FIR N 1°18' W 19.75' FROM CORNER TREE  
MKD. "M52087-8 BT."

CORNERS NOT FOUND SET

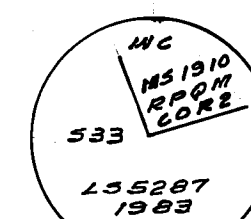
CORNER

D No. 1 (REC. POST MKD. "D No. 1" AND "R.P. No. 1") NO EVIDENCE  
FOUND.  
R.P. No. 1 SET U.S.F.S. S.S.M. IN 5" X 12" M.O.S., MKD.



F.W.B. A 16" D. FIR S 4°30'E 25.82' MKD. "M51910-1 BT."  
AND A 13" D. FIR N 86°15' W 16.05' MKD. "M51911-1 BT."

R.P. No. 2 (REC. POST MKD. "R.P. No. 2") NO EVIDENCE FOUND.  
SET IRON FENCE POST AT TRUE CORNER POSITION IN  
ROAD FILL FOR BIG CREEK ROAD, AND SET WITNESS  
CORNER, U.S.F.S. S.S.M. IN 6" X 30" M.O.S., MKD.



N 34°19'20"W 105.00' FROM TRUE CORNER POSITION, F.W.B.  
A 4" W. FIR S 87° W 4.40' MKD. "X" AND "BT." AND A  
3" W. FIR S 17°15'E 5.30' MKD. "X" AND "BT."

CONT. SEE SHEET 4 OF 4

RECORD OF SURVEY

FOR  
THE UNITED STATES FOREST SERVICE  
THE RETRACEMENT AND REMONUMENTATION OF MINERAL  
SURVEYS 1910, 1911, 1923, 2087 AND 2088 SITUATED IN  
SECTIONS 28, 29, 32 AND 33, T. 24 N., R. 8 E., M. D. M., IN THE  
UNINCORPORATED AREA OF PLUMAS COUNTY, CALIFORNIA.

ROBERT GRAUBERGER  
L.S. 5287

OCTOBER 1983  
SHEET 3 OF 4