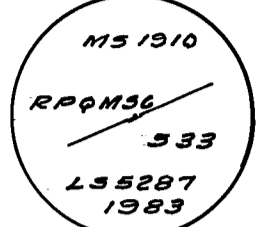


CORNER NOTES

CONT. FROM SHEET 3 OF 4


CORNER

R.P. SEC (REC. POST MKD. "RP SEC") NO EVIDENCE FOUND. SET U.S.F.S. S.S.M. IN 6" X 30" M.O.S., MKD.



F.W.B. A 6" CEDAR N49°15'E 24.50' MKD. "MS 1910 RPQM BT", AND A 9" CEDAR N85°30'W 31.90' MKD. "MS 1910 RPQM BT".

R.R. NO 3 (REC. POST MKD. "R.P. NO III") NO EVIDENCE FOUND. SET U.S.F.S. S.S.M. IN 18" X 30" M.O.S., MKD.



F.W.B. A 4" D. FIR N 23°30'W 16.55' MKD. "MS 1910-3 BT", AND A 9" CEDAR S54°E 30.13' MKD. "MS 1910-3 BT".

R.P. NO 1 (REC. POST MKD. "D NO II" AND "R.P. NO II") NO EVIDENCE FOUND. D. NO 2 FOUND. SET U.S.F.S. S.S.M. MKD.



F.W.B. A 6" CEDAR N 1°W 5.30' MKD. "MS 1911-2 BT", AND A 9" P. PINE N 83°E 27.33' MKD. "MS 1910-4 BT".

D. NO 3 (REC. POST MKD. "D NO III") NO EVIDENCE FOUND. SET U.S.F.S. S.S.M. IN 10" X 18" M.O.S., MKD.



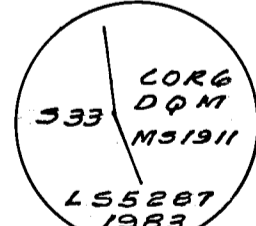
F.W.B. A 24" P. PINE N12°28'26"W 43.51' MKD. "MS 1911-3 BT", AND A 20" P. PINE S57°08'06"E 68.58' MKD. "MS 1911-3 BT".

D. NO 4 (REC. POST MKD. "VQM NO I" AND "D NO II") NO EVIDENCE FOUND. V. NO 1 FOUND. SET U.S.F.S. S.S.M. IN 6" X 24" M.O.S., MKD.




F.W.B. A 10" W. FIR N 23°05'W 15.30' MKD. "MS 1923-1 BT", AND A 15" D. FIR N 68°24'W 13.31' MKD. "MS 1923-1 BT".

D. NO 6 (REC. POST MKD. "D NO VI") NO EVIDENCE FOUND. SET U.S.F.S. S.S.M. IN 12" X 30" M.O.S., MKD.



F.W.B. A 19" CEDAR S16°30'E 11.86' MKD. "MS 1911-6 BT", AND A 28" D. FIR S 69°W 24.50' MKD. "MS 1911-6 BT".

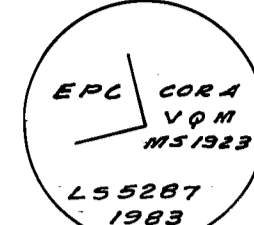
V. NO 3 (REC. POST MKD. "VQM NO III") NO EVIDENCE FOUND. SET U.S.F.S. S.S.M. IN 6" X 24" M.O.S., MKD.



F.W.B. A 16" D. FIR S 28°30'E 17.20' MKD. "MS 1923-3 BT", AND A 23" D. FIR S 52°30'W 2.40' MKD. "MS 1923-3 BT".

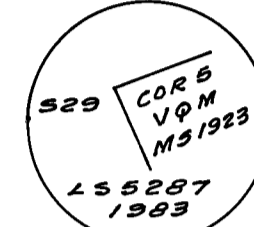
CORNER

V. NO 4 (REC. POST MKD. "VQM NO IV") NO EVIDENCE FOUND. SET U.S.F.S. S.S.M. IN 4" X 18" M.O.S., MKD.



F.W.B. A 13" D. FIR N 53°E 25.82' MKD. "MS 1923-1 BT", AND A 14" W. FIR S 43°45'E 21.88' MKD. "MS 1923-1 BT".

V. NO 5 (REC. POST MKD. "VQM NO 5") NO EVIDENCE FOUND. SET U.S.F.S. S.S.M. IN 6" X 24" M.O.S., MKD.



F.W.B. A 15" D. FIR N 12°15'E 15.00' MKD. "MS 1923-5 BT", AND A 12" W. FIR S 20°30'W 27.50' MKD. "MS 1923-5 BT".

V. NO 6 (REC. POST MKD. "VQM NO VI") NO EVIDENCE FOUND. CORNER TREE AT TRUE CORNER POSITION, A 30" D. FIR MKD. "MS 1923 COR VQM NO 6" ON NORTHEAST SIDE.

F.W.B. A 9" W. FIR N 78°04'E 43.59' MKD. "MS 1923-6 BT". SET REFERENCE MONUMENT U.S.F.S. S.S.M. IN 6" X 24" M.O.S., MKD.



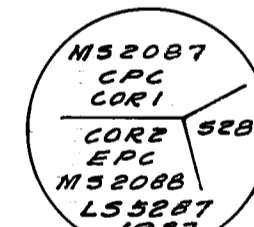
S 65°02'18"E 42.22' FROM CORNER TREE.

E. NO 1 (REC. POST MKD. "EPC NO I") NO EVIDENCE FOUND. SET U.S.F.S. S.S.M. IN 6" X 24" M.O.S., MKD.



F.W.B. A 10" D. FIR N 38°11'E 14.10' MKD. "MS 2088-1 BT", AND A 8" D. FIR N 56°25'W 21.50' MKD. "MS 2088-1 BT".

E. NO 2 (REC. POST MKD. "EPC NO II" AND "CPC NO I") NO EVIDENCE FOUND. C. NO 1 FOUND. SET U.S.F.S. S.S.M. IN 8" X 30" M.O.S., MKD.



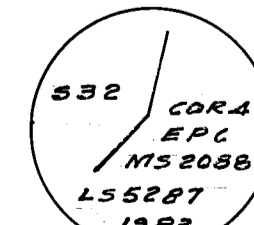
F.W.B. A 18" D. FIR N 47°15'E 4.70' MKD. "MS 2087-1 BT", AND A 10" W. FIR S 17°W 27.50' MKD. "MS 2088-2 BT".

E. NO 3 (REC. POST MKD. "EPC NO III" AND "CPC NO II") NO EVIDENCE FOUND. C. NO 2 FOUND. SET U.S.F.S. S.S.M. IN 6" X 24" M.O.S., MKD.



F.W.B. A 12" D. FIR N 16°30'E 3.10' MKD. "MS 2087-2 BT", AND A 11" W. FIR S 25°15'W 18.50' MKD. "MS 2088-3 BT".

E. NO 4 (REC. POST MKD. "EPC NO IV") NO EVIDENCE FOUND. SET U.S.F.S. S.S.M. IN 10" X 36" M.O.S., MKD.



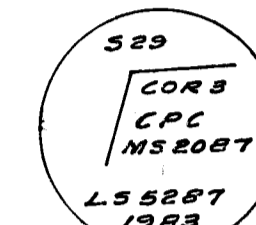
F.W.B. A 17" D. FIR N 30°30'E 29.30' MKD. "MS 2088-4 BT", AND A 15" D. FIR S 71°30'W 20.10' MKD. "MS 2088-4 BT".

CORNER

E. NO 7 (REC. POST MKD. "EPC NO VII") NO EVIDENCE FOUND. SET 1" REBAR AT TRUE CORNER POSITION IN ROAD CUT OF OLD EAGLE GULCH ROAD. F.W.B. A REFERENCE MONUMENT, U.S.F.S. S.S.M. IN 6" X 24" M.O.S., S 76°06'16"E 12.17', MKD.



C. NO 3 (REC. POST MKD. "CPC NO III") NO EVIDENCE FOUND. SET U.S.F.S. S.S.M. IN 6" X 24" M.O.S., MKD.



F.W.B. A 23" D. FIR S 82°35'W 20.23' MKD. "MS 2087-3 BT", AND A 12" W. FIR N 35°27'E 23.90' MKD. "MS 2087-3 BT".

C. NO 4 (REC. 30" SPRUCE MKD. "CPC NO IV") NO EVIDENCE FOUND. SET U.S.F.S. S.S.M. MKD.



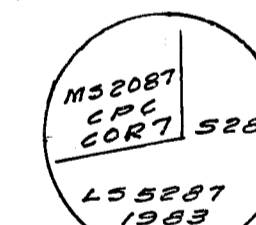
F.W.B. A 12" S. PINE N 5°30'E 20.50' MKD. "MS 2087-4 BT", AND A 10" D. FIR S 53°W 27.50' MKD. "MS 2087-4 BT".

C. NO 6 (REC. POST MKD. "CPC NO VI") NO EVIDENCE FOUND. SET U.S.F.S. S.S.M. MKD.



F.W.B. A 8" D. FIR N 5°30'E 11.00' MKD. "MS 2087-6 BT", AND A 10" W. FIR S 70°12'E 15.50' MKD. "MS 2087-6 BT".

C. NO 7 (REC. POST MKD. "CPC NO VII") NO EVIDENCE FOUND. SET U.S.F.S. S.S.M. IN 12" X 24" M.O.S., MKD.



F.W.B. A 16" W. FIR N 49°45'W 28.23' MKD. "MS 2087-7 BT", AND A 5" W. FIR N 43°06'W 40.58' MKD. "MS 2087-7 BT".

RECORD OF SURVEY

FOR THE UNITED STATES FOREST SERVICE THE RETRACEMENT AND REMONUMENTATION OF MINERAL SURVEYS 1910, 1911, 1923, 2087 AND 2088 SITUATED IN SECTIONS 28, 29, 32 AND 33, T. 24 N., R. 8 E., M.D.M., IN THE UNINCORPORATED AREA OF PLUMAS COUNTY, CALIFORNIA.

ROBERT GRAUBERGER L5.5287

OCTOBER 1983 SHEET 4 OF 4