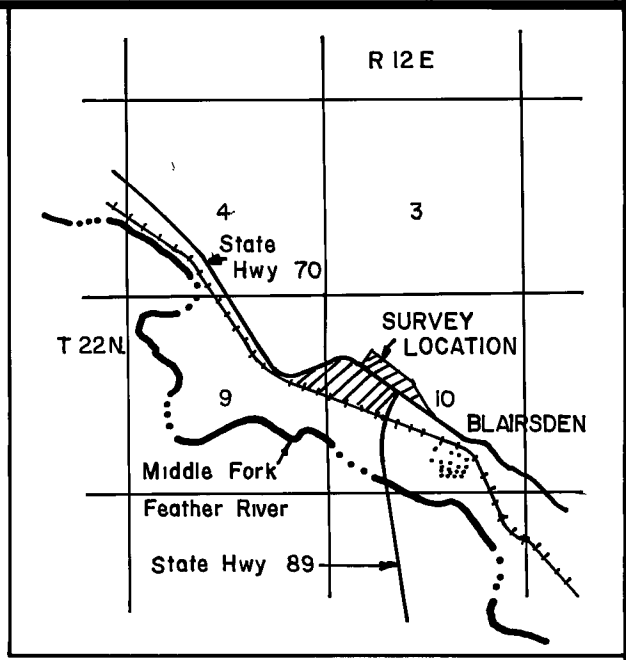
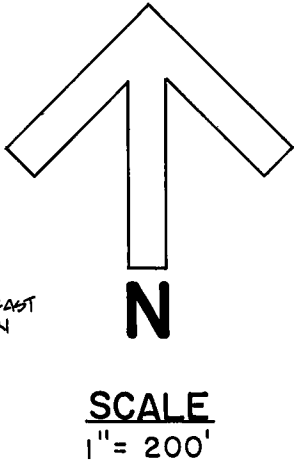


NO	MEASURED			RECORD		
	Δ	RAD	ARC	Δ	RAD.	REF
A	23°00'09"	1075.17	431.65	R & M		333 O.R. 389
B	4°45'37"	1325.21	110.10	NO RECORD		
C	43°01'50"	1375.21	1032.82	R & M		333 O.R. 389
D	29°11'16"	1625.25	827.94	NO RECORD		
E	13°12'01"	1625.25	374.44	13°12'02"	1625.25	337 O.R. 180
F	33°17'31"	500.00	319.58	33°10'	500.00	65 Deeds 140
G	33°17'31"	450.00	261.47	33°10'	450.00	"
I	42°23'17"	1625.25	1202.38	NO RECORD		
J	28°27'29"	500.00	248.34	28°35'	500.00	65 Deeds 140
K	22°56'38"	430.00	172.19	22°55'06"	430.00	337 O.R. 180
L	5°30'51"	450.00	43.31	R & M		"
M	40°34'26"	175.03	123.95	R & M		223 O.R. 122
N	4°54'50"	200.03	17.16	5°01'28"	200.03	333 O.R. 389
O	54°59'26"	200.03	191.98	R & M		223 O.R. 122
P	50°04'36"	200.03	174.82	49°57'58"	200.03	337 O.R. 180
Q	82°51'54"	50.01	72.33	82°52'00"	50.01	"
R	104°35'58"	50.00	91.28	104°25'00"	50.00	4 PM 95



LOCATION MAP  
SCALE 1" = 1 MILE


- LEGEND**
- ..... SET 1/2"x1/8" REBAR W/ CAP R.C.E. 15265
  - ..... FOUND 1/2" PIPE W/ TAG L.S. 3297, EXCEPT AS NOTED
  - ..... COMPUTED POINT, MONUMENT TO BE SET BY CALIFORNIA DIVISION OF HIGHWAYS
  - ..... FOUND T-BAR W/ BRASS WASHER MARKED CALIF HIGHWAY DEPT, ENGINEERING
  - ..... FOUND 6"x6" CONCRETE MONUMENT
  - ..... EXTENDED LINES OF SURVEY
  - ..... BOUNDARY SURVEYED
  - ..... CENTERLINE
  - ..... RECORD & MEASURED PER 333 O.R. 389
  - ..... RECORD PER 337 O.R. 180, EXCEPT AS NOTED
  - ◆..... SECTIONAL CORNER, FOUND MONUMENT AS NOTED



**SURVEYOR'S CERTIFICATE**

THIS MAP CORRECTLY REPRESENTS A SURVEY MADE BY ME OR UNDER MY DIRECTION IN CONFORMANCE WITH THE REQUIREMENTS OF THE LAND SURVEYOR'S ACT AT THE REQUEST OF ALBERT FAVETTO IN NOVEMBER, 1980.

SIGNED: *Richard A. Lundy*  
RICHARD A. LUNDY, R.C.E. 15265



**COUNTY SURVEYOR'S CERTIFICATE**

THIS MAP HAS BEEN EXAMINED FOR CONFORMANCE WITH THE REQUIREMENTS OF THE LAND SURVEYOR'S ACT THIS 28<sup>th</sup> DAY OF May, 1981. THIS RECORD OF SURVEY DOES NOT CONSTITUTE A SUBDIVISION UNDER DIVISION 2 OF TITLE 7 OF THE GOVERNMENT CODE.

SIGNED: *Lawrence J. Brock*  
LAWRENCE J. BROCK, R.C.E. 13528  
PLUMAS COUNTY SURVEYOR

**COUNTY RECORDER'S CERTIFICATE**

FILED THIS 28<sup>th</sup> DAY OF May, 1981, AT 11:50 A.M., IN BOOK 6 OF RECORD OF SURVEYS AT PAGE 5, AT THE REQUEST OF THE COUNTY ENGINEER.

FEE \$5.00  
FILE NO 8743

ILA DIGGS  
PLUMAS COUNTY RECORDER  
BY: *Frances Neal*  
DEPUTY

**GENERAL NOTES:**

- POINTS #4, #5 & #6 ARE CONCRETE NAILS WITH BRASS WASHERS (STAMPED R.C.E. 15265) IN THE EXISTING ASPHALT.
- THE BASIS OF BEARING WAS DETERMINED BY A THOROUGH EVALUATION OF ALL EXISTING RIGHT-OF-WAY MONUMENTS IN RELATIONSHIP TO EACH OTHER AND HOLDING MONUMENTS #1, #2 AND #3 RELATIVE TO RECORD DATA
- CENTERLINE OF THE WESTERN PACIFIC RAILROAD COMPANY WAS ESTABLISHED BASED UPON THE EXISTING CENTERLINE OF THE TRACKS

**RECORD OF SURVEY**

FOR  
ALBERT FAVETTO, ET AL  
LOCATED IN THE NE QUARTER SECTION 9 AND THE NW, SW & SE QUARTERS SECTION 10, TOWNSHIP 22 NORTH, RANGE 12 EAST, MOUNT DIABLO BASE & MERIDIAN, PLUMAS COUNTY, CALIFORNIA.

BY  
LUNDY ENGINEERING INCORPORATED  
P.O. BOX 308  
GRAEAGLE, CALIFORNIA, 96103

FEBRUARY 1981

SHEET 1 OF 1