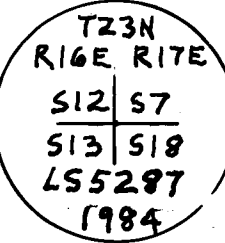
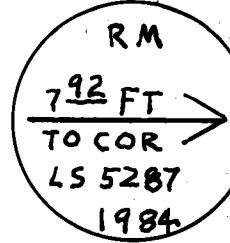


CORNER NOTES

① RECORD(R2): SET 4"X4"X4FT POST 2FT DEEP FWB:
 A 24" Y. PINE S28°E 56LKS,
 A 12" FIR N41°E 121 LKS,
 AN 18" Y. PINE N23°W 87LKS,
 A 10" Y. PINE S61°W 117LKS.
FOUND: ±32" ROTTED J. PINE STUMP, 48" HIGH
 W/SCRIBING VISIBLE, FACING SE.
SET: AT RECORD(R2) S23°E 87 LKS FROM FOUND
 STUMP, SET FSAP, MKD AS SHOWN, IN A 24" MS,
 FWB NEW BT'S: A 5" J. PINE N9°51'E 34.72 FT MKD T23NR17ES7BT,
 A 13" J. PINE S42°E 70.59 FT MKD T23NR17ES18BT,
 A 22" J. PINE S43°43'W 73.06 FT MKD T23NR16ES13BT,
 A 13" J. PINE N81°38'W 30.01 FT MKD T23NR16ES12BT.



② RECORD(R2): SET 4"X4"X4 FT POST 2FT DEEP FWB:
 A 30" Y. PINE WEST 12 LKS,
 A 15" Y. PINE N50°E 80 LKS.
FOUND: ±36 DEAD & DOWN PINE W/SCRIBING
 "1/4S" VISIBLE.
SET: TCP FALLS IN AN UNSTABLE AREA,
 IMPRACTICAL TO MONUMENT.
 FROM TCP, N00°41'08"E 149.20 FT TO A
 FSAP IN A 36" MS, MKD AS SHOWN FOR A
 WITNESS CORNER.

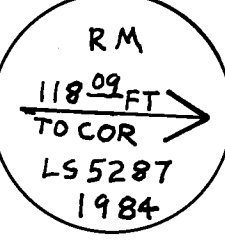


FROM TCP, WEST 7.92 FT TO A FSDM W/48" OF 5/8" ROD, MKD AS
 SHOWN FOR A REFERENCE MONUMENT (SET IN ROOTHOLE
 OF FOUND PINE).
 FROM TCP, N25°28'W 66.65 FT TO A 21" J. PINE MKD 1/4S13BT (NEW BT).

③ RECORD(R3): SET POST W/MOUND, PITS & TRENCH. (R1) FOUND POST
 & MKD BT'S: A 15" Y. PINE BRS N19 1/2°W 44 LKS,
 A 12" Y. PINE BRS S2°W 54 1/2 LKS.
 (R1) INTERSECTED THE RANGE LINE N0°27'E
 127 1/2 LKS FROM SAID POST & SET A CC FOR
 S18 & S19, T23NR17E, A 16"X10"X4" GRANITE STONE
 MKD W/CC ON E, 3 GROOVES ON N & S FACES,
 FWB: A 15" Y. PINE S60 3/4°E 11 LKS,
 A 17" Y. PINE N4°E 43 1/2 LKS.
FOUND: A 1 1/4"X5 1/2" IRON PIPE 10" ABOVE GROUND, FWB:
 A ±20' ROOTHOLE N19 1/2°W 44 LKS W/DOWN PINE ALONGSIDE,
 A ±24' ROOTHOLE S2°W 54 1/2 LKS W/DOWN PINE W/SCRIBED BLAZE.
 FROM SAID IRON PIPE, A 4"X10" GRANITE STONE 6" ABOVE GROUND MKD AS PER
 RECORD(R1) FOR THE CC FOR S18 & S19 BRS N01°02'25"W 126.56 LKS, FWB:
 A ±22' ROOTHOLE S60 3/4°E 11 LKS W/DOWN PINE W/SCRIBING,
 A ±24' ROOTHOLE N4°E 43 1/2 LKS W/DOWN PINE W/SCRIBING VISIBLE.
SET: REPLACED SAID IRON PIPE W/A FSAP MKD AS SHOWN, FWB:
 A FSDM W/72" OF 5/8" ROD, S34°20'W 207.08 FT, MKD AS SHOWN, FOR
 A REFERENCE MONUMENT.
 FROM THE CC FOR S18 & S19, MKD A NEW BT:
 A 17" J. PINE BRS N49°55'E 215.81 FT MKD CCT23NR17ES18BT.

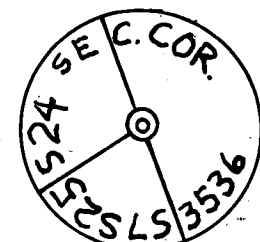


④ RECORD(R3): SET POST W/MOUND, PITS & TRENCH. (R1): POST NOT FOUND, SET
 A 19"X11"X5" GRANITE STONE, 14" IN GROUND, THE 1/4 CORNER FOR
 S24 ONLY, MKD 1/4 ON W FACE, A 3 1/2 FT MS 2FT HIGH, W OF CORNER.
FOUND: 9"X7"X5" GRANITE STONE, 8" ABOVE GROUND, MKD 1/4 ON W SIDE,
 NO MS REMAINING.
SET: FROM SAID STONE, N86°22'42"W 118.09 FT TO
 A FSDM W/60" OF 5/8" ROD, MKD AS SHOWN
 FOR A REFERENCE MONUMENT.




CORNER NOTES

⑤ RECORD(R3): SET POST W/MOUND, PITS & TRENCH. (R1): FOUND POST.
FOUND: A 2 1/2" BRASS TABLET, MKD AS SHOWN, SET IN 8" CEMENT
 MONUMENT, 2" ABOVE GROUND, AT RECORD(R1) S0°34'W 78 LKS
 FROM THE CC FOR S19 & S30, T23NR17E, AS PER UNRECORDED MAP
 BY E. B. LONGFIELD LS3536, IN THE OFFICE OF THE
 PLUMAS COUNTY ENGINEER.
NOTHING SET.



⑥ RECORD(R1): SET 36"X10"X6" GRANITE STONE, 27" IN THE GROUND FOR
 THE CC FOR S19 & S30, T23NR17E, MKD CC ON E, W/2 GROOVES
 ON S, & 4 GROOVES ON N FACE, W/A 4 FT MS, 2 FT HIGH, E OF CC,
 FWB: A 24" Y. PINE N50 1/2°E 6.04 CHS.
FOUND: 7"X7 1/2" GRANITE STONE 6" ABOVE GROUND, MKD AS
 PER RECORD(R1), W/A 36"X32" MS, W OF CC,
 FWB: A 33" J. PINE N50°26'E 6.05 CHS, W/SCRIBING VISIBLE.
SET: FROM CC, A FSDM W/120" OF 5/8" ROD
 BRS S33°18'09"E 106.52 FT, MKD AS SHOWN FOR
 A REFERENCE MONUMENT.
 FROM CC, A 15" J. PINE BRS N30°09' 421.8 FT MKD T23NR17ES19 BT
 (NEW BT).



⑦ RECORD(R1): A 15FT X 10FT X 8FT GRANITE BOULDER,
 MKD W/A CROSS (+) & "1/4" NORTH OF (+),
 FWB: A 24" Y. PINE N83°25'W 4.15 CHS,
 A 4" Y. PINE S6 1/4°E 183 LKS.
FOUND: A 15FT X 10FT X 8FT GRANITE BOULDER, MKD AS PER RECORD(R1)
 FWB: A ±30" DOWN PINE N83 1/2°W 4 CHS, W/SCRIBING VISIBLE,
 A 17" J. PINE S6°07'E 184 LKS W/HEALED BLAZE.
 MKD NEW BT: A 22" J. PINE N23°47'W 154.04 FT MKD 1/4S19BT.

⑧ RECORD(R1): 16"X8"X4" GRANITE STONE, 11" IN THE GROUND,
 THE CORNER FOR S19 & S30 ONLY,
 MKD W/2 NOTCHES ON S & 5 NOTCHES ON E EDGE,
 FWB: A 30" Y. PINE S36°20'W 63 LKS,
 A 30" Y. PINE N8 1/2°W 13 1/2 LKS,
 THE CORNER FOR S20 & S29 ONLY BRS N0°01'W 62 1/2 LKS,
 A 17"X9"X5" GRANITE STONE, 12" IN THE GROUND, W/2 NOTCHES ON S,
 AND 4 NOTCHES ON N EDGE,
 FWB: A 6" Y. PINE S35°50'E 115 LKS,
 A 36" Y. PINE N58 1/2°E 65 LKS.
FOUND: AN 8"X6" GRANITE STONE, 6" ABOVE GROUND, MKD AS PER
 RECORD(R1) FOR THE CORNER FOR S19 & S30 ONLY,
 FWB: A ±45" PINE STUMP S36 1/2°W 63 LKS,
 A 40" DOWN PINE N8 1/2°W 18 LKS.
 A 5"X9 1/2" GRANITE STONE, 5" ABOVE GROUND, MKD AS PER
 RECORD(R1) FOR THE CORNER FOR S20 & S29 ONLY,
 BRS N01°16'55"E 61.76 LKS,
 FWB: A 36" Y. PINE N60°E 63.7 LKS W/SCRIBING VISIBLE.
 MKD NEW BT'S: FROM THE CORNER FOR S19 & S30 ONLY,
 A 7" J. PINE BRS N47°W 12.5 FT MKD T23NR17ES19BT,
 A 7" J. PINE BRS S33°W 16.0 FT MKD T23NR17ES30BT.
 FROM THE CORNER FOR S20 & S29 ONLY,
 AN 8" J. PINE BRS S47°E 20.3 FT MKD T23NR17ES29BT.

LEGEND

- (R1) GLO FIELDNOTES BY G.W. PEARSON, 1912
- (R2) GLO FIELDNOTES BY D.D. BROWN, 1875
- (R3) GLO FIELDNOTES BY E. DYER, 1863
- Y. PINE YELLOW PINE
- J. PINE JEFFREY PINE
- FT FEET
- CHS CHAINS
- LKS LINKS
- MS MOUND OF STONE
- BT BEARING TREE
- W/ WITH
- MKD MARKED
- BRS BEARS
- FWB FROM WHICH BEARS
- TCP TRUE CORNER POSITION
- CC CLOSING CORNER
- MON MONUMENT
- FSAP FOREST SERVICE ALUMINUM MONUMENT
 (A 2 1/2" X 30" ALUMINUM PIPE W/A BREAK-AWAY
 BASE W/A MAGNET, AND W/A 3 1/2" ALUMINUM
 CAP W/A FOREST SERVICE LOGO)
- FSDM FOREST SERVICE DRIVE-IN MONUMENT
 (12" & 24" LENGTHS OF 5/8" ALUMINUM ROD
 DRIVEN UNTIL FIRM, W/A 3 1/2" ALUMINUM CAP
 W/A MAGNET UNDER THE CAP, AND WITH
 A FOREST SERVICE LOGO)