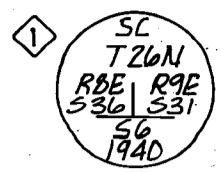



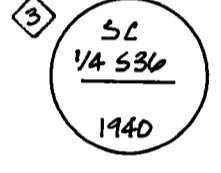
CORNER NOTES



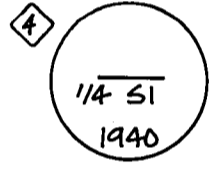
FOUND: 3/4" B.C. IN MOUND OF STONE STAMPED AS SHOWN. F.W.B.: 50" CEDAR W/SCRIBING VISIBLE N24°E 152.6 Ft. (20" CEDAR N23 1/2°E 225 Iks. -GLD) 60" S. PINE SNAG W/SCRIBING T25N R9E S16" VISIBLE 553°E 38.5 Ft. (48" S. PINE 55 1/2°E 52 Iks. -GLD) ± 42" ROTTED STUMP HOLE S 32°W 96.9 Ft. (36" S. PINE 534°W 146 Iks. -G.L.O.) 30" CEDAR STUMP N47°W 83.3 Ft. (20" CEDAR N47°W 129 Iks. -GLD) 20" S. PINE W/ CLOSED FACE N34°W 17.5 Ft. (15" S. PINE N34°W 26 1/2 Iks. -BLM 1967) 11" W. FIR W/ CLOSED FACE N23°E 24.2 (9" W. FIR N21 1/2°E 37 Iks. -BLM 1967)



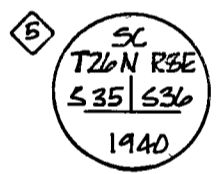
FOUND: 3/4" B.C. IN MOUND OF STONE STAMPED AS SHOWN. F.W.B.: 30" DOWN CEDAR W/SCRIBING VISIBLE AND CHANNING NOTCH S73°E 70.2 Ft. (30" CEDAR S75°E 108 Iks. -GLD) ± 24" ROTTED PINE STUMP S60°W 115.2 Ft. (24" Y. PINE S60°W 175 Iks. -GLD) DOWN AND ROTTED PINE W/SCRIBING "T25" VISIBLE 553°E 100.1 Ft. (10" Y. PINE S54°E 148 Iks. -GLD 1940) 12" D. FIR W/ CLOSED FACE S48°W 26.8 Ft. (6" FIR S47°W 40.5 Iks. -BLM 1967) 12" Y. PINE W/ CLOSED FACE S40°E 20.8 Ft. (6" Y. PINE S39°E 32 Iks. -BLM 1967) 3/4" ACAP STAMPED "T26N R9E S36 S1 RBE S6 R9E T25N AM CL 1979 LS 4388" S 2°48'18"W 93.59 Ft. (S 02°53'40"W 92.47 Ft. 6 R.S. 26)



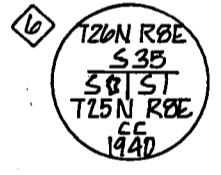
FOUND: 1" PIPE WITH 2 1/2" B.C. IN M.D.S. STAMPED AS SHOWN. F.W.B.: 12" CEDAR W/ CLOSED FACE N5°E 37.6 Ft. (6" CEDAR N5°E 58 Iks. -GLD 1940) 19" W. FIR WITH CLOSED FACE N67°W 50.1 Ft. (9" D. FIR N67°W 76 Iks. -GLD 1940)




FOUND: 1" PIPE WITH 2 1/2" B.C. IN M.D.S. STAMPED AS SHOWN. F.W.B.: 24" Y. PINE WITH CLOSED FACE S57°E 146.6 Ft. (16" Y. PINE S57 1/4°E 221 Iks. -GLD 1940) 12" S. PINE WITH CLOSED FACE S43°W 28.9 Ft. (6" S. PINE S43°W 46 Iks. -GLD 1940)



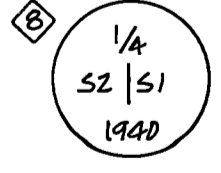
FOUND: 2" PIPE WITH 2 1/2" B.C. IN M.D.S. ON EDGE OF A ROAD CUT STAMPED AS SHOWN. F.W.B.: 25" S. PINE W/SCRIBING "26N R9E S36" VISIBLE N29°E 25.5 Ft. (24" S. PINE N28°E 26 Iks. -GLD 1940) 20" S. PINE W/SCRIBING "26N R9E S35 SC BT" VISIBLE N 79°W 25.9 Ft. (16" S. PINE N 78°W 39 Iks. -GLD 1940)




FOUND: 2" PIPE WITH 2 1/2" B.C. IN M.D.S. STAMPED AS SHOWN. F.W.B.: 15" S. PINE W/SCRIBING "25N R9E S1 CC BT" VISIBLE S160°E 56.3 Ft. (12" S. PINE S 65 1/2°E 85 Iks. -GLD 1940) 14" CEDAR W/ CLOSING FACE SCRIBING BARELY VISIBLE S 7°W 46.9 Ft. (6" CEDAR S 7°W 71 Iks. -GLD 1940)



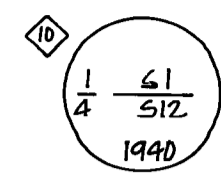
FOUND: 1" PIPE WITH 2 1/2" B.C. IN M.D.S. STAMPED AS SHOWN. F.W.B.: 11" CEDAR W/ CLOSED FACE N59 1/2°E 25.8 Ft. (6" CEDAR N61°E 39 Iks. -GLD 1940) 12" CEDAR W/ CLOSED FACE N 4°W 18.2 Ft. (8" CEDAR N3°W 28 Iks. -GLD 1940)



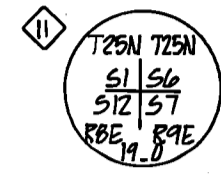
FOUND: 1" PIPE WITH 2 1/2" B.C. IN M.D.S. STAMPED AS SHOWN. F.W.B.: 16" Y. PINE W/ CLOSED FACE N78°E 40.7 Ft. (10" S. PINE N78°E 43 Iks. -GLD 1940) 11" S. PINE W/ CLOSED FACE N48°W 19.0 Ft. (6" S. PINE N50°W 29 Iks. -GLD 1940)



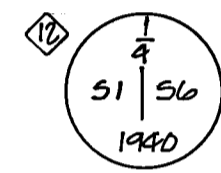
FOUND: 2" PIPE WITH 3/4" B.C. IN M.D.S. STAMPED AS SHOWN. F.W.B.: 49" D. FIR W/ CLOSED FACE N53°E 18.1 Ft. (30" D. FIR N34°E 24 Iks. -GLD) ± 24" FIR STUMP HOLE WITH DOWN LOG AND SCRIBING "T25N R9E S12 BT" VISIBLE S 70°E 36.9 Ft. (15" W. FIR S49°E 55 Iks. -GLD) 19" CEDAR SNAG WITH SCRIBING "25N R9E S2 BT" VISIBLE N23°W 17.6 Ft. (24" CEDAR N24°W 27 Iks. -GLD) 20" CEDAR W/ CLOSED FACE S44°W 45.2 Ft. (12" CEDAR S44 1/4°W 69 Iks. -GLD 1940)



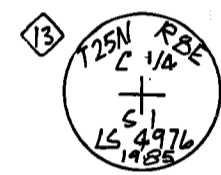
FOUND: 1" PIPE WITH 3/4" B.C. IN M.D.S. STAMPED AS SHOWN. F.W.B.: 33" CEDAR W/ SCRIBING "1/4 S1 BT" VISIBLE N19°E 30 Ft. TO FACE (28" CEDAR N20°E 4 Iks. -GLD) 16" CEDAR W/ CLOSED FACE S41°W 103.6 Ft. (14" CEDAR S40°W 157 Iks. -GLD 1940)



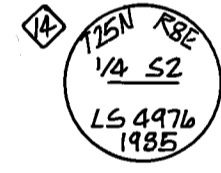
FOUND: 3/4" B.C. IN M.D.S. STAMPED AS SHOWN. F.W.B.: 24" W. FIR SNAG W/ SCRIBING "X...V..." VISIBLE N29°E 39.1 Ft. (10" FIR N30 1/2°E 58 Iks. -GLD) 20" PINE W/ CLOSED FACE S51°E 46.8 Ft. (7" PINE S49 1/2°E 72 Iks. -GLD) 34" D. FIR W/ CLOSED FACE S55°W 12.0 Ft. (30" FIR S50°W 17 Iks. -GLD) ± 24" PINE STUMP N46°W 92.3 Ft. (7" PINE N47°W 140 Iks. -GLD) DOWN FIR W/ CLOSED FACE N 84 1/2°E 52.5 Ft. (12" W. FIR N84 1/2°E 79 Iks. -GLD 1940) 30" W. FIR STUMP N 7°W 20.8 Ft. (18" W. FIR N7 1/2°W 31 Iks. -GLD 1940)




FOUND: 1" PIPE WITH 3/4" B.C. IN M.D.S. STAMPED AS SHOWN. F.W.B.: 28" CEDAR W/ SCRIBING "4 S" VISIBLE N74°E 16.0 Ft. (18" CEDAR N 73 1/4°E 24 Iks. -GLD) 16" D. FIR W/ CLOSED FACE N53°W 14.6 Ft. (6" W. FIR N53°W 22 Iks. -GLD 1940) ± 30" FIR STUMP S 75°E 34.0 Ft. (30" W. FIR S75 1/2°E 52 Iks. -GLD 1940)




SET: STANDARD ACAP IN M.D.S. STAMPED AS SHOWN. F.W.B.: 11" W. FIR N11°W 12.4 Ft. MKD. "C 1/4 S1 BT" (NEW) 7" PINE N66°W 38.7 Ft. MKD. "C 1/4 S1 BT" (NEW)



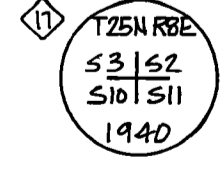
FOUND: BENT AND BURIED 1" X 3/8" IRON PIPE WITH 3/4" B.C. STAMPED "1/4 S2 1940". SET: STANDARD ACAP IN M.D.S. STAMPED AS SHOWN WHERE ORIGINAL PIPE ENTERED GROUND VERTICALLY. BURIED ORIGINAL PIPE UPSIDE DOWN IN HOLE. F.W.B.: 32" D. FIR BARK SCRIBED "1/4 S2 BT" N56°W 15.3 Ft. (24" D. FIR N54 1/2°W 23 Iks. -GLD 1940) 19" CEDAR W/ CLOSED FACE N5 1/2°E 47.5 Ft. (12" CEDAR N5 1/2°E 72 Iks. -GLD 1940)



FOUND: BENT AND BURIED 1" X 3/8" IRON PIPE WITH 3/4" B.C. STAMPED "1/4 S11 1940". SET: STANDARD ACAP IN M.D.S. STAMPED AS SHOWN. BURIED ORIGINAL PIPE UPSIDE DOWN IN HOLE. F.W.B.: 13" HIGH 18" CEDAR SNAG W/ SCRIBING "1/4 S11 BT" VISIBLE S55 1/2°W 88.0 Ft. (16" CEDAR S55 1/4°W 134 Iks. -GLD 1940) 30" CEDAR W/ CLOSED FACE S78°E 104.9 Ft. (20" CEDAR S78 1/2°E 159 Iks. -GLD 1940) 8 1/2" W. FIR S 7°W 30.9 Ft. MKD. "1/4 S11 BT" (NEW)




SET: STANDARD ACAP IN M.D.S. STAMPED AS SHOWN. F.W.B.: 8" D. FIR N17°E 4.7 Ft. MKD. "W 1/16 S11 BT" (NEW) 12" W. FIR S51°E 17.2 Ft. MKD. "W 1/16 S11 BT" (NEW)



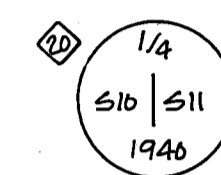
FOUND: 2" PIPE W/ 2 1/2" B.C. IN M.D.S. STAMPED AS SHOWN. ROOT HOLE OF LIVE OAK N45°E 6.6 Ft. (RECORDED PER 610 1940) 20" D. FIR W/ CLOSED FACE N25°W 40.2 Ft. (15" D. FIR N24 1/2°W 62 Iks. -GLD 1940) 11" D. FIR W/ CLOSED FACE N66°E 43.1 Ft. (6" D. FIR N65 1/4°E 65 Iks. -GLD 1940) 24" S. PINE W/ CLOSED FACE S13°E 78.0 Ft. (24" S. PINE S13°E 117 Iks. -GLD 1940) 14" S. PINE W/ CLOSED FACE S12°W 141.5 Ft. (6" S. PINE S12 1/4°W 214 Iks. -GLD 1940)



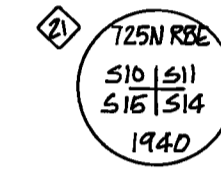
SET: STANDARD ACAP IN M.D.S. STAMPED AS SHOWN. F.W.B.: 5" PINE S9°E 5.4 Ft. MKD. "X" "BT" (NEW) 7" PINE S68°W 2.6 Ft. MKD. "NW 1/16 S11 BT" (NEW)



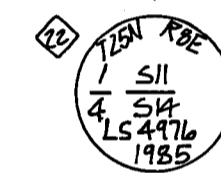
SET: STANDARD ACAP IN M.D.S. STAMPED AS SHOWN. F.W.B.: 18" Y. PINE N86°E 14.4 Ft. MKD. "N 1/16 S11 BT" (NEW) 16" Y. PINE S46°W 40.4 Ft. MKD. "N 1/16 S10 BT" (NEW)




FOUND: 1" PIPE WITH 2 1/2" B.C. IN M.D.S. STAMPED AS SHOWN. F.W.B.: 29" W. FIR W/ CLOSED FACE N32°E 28.6 Ft. (22" W. FIR N32°E 44 Iks. -GLD 1940) STUMP HOLE N32°W 37.6 Ft. (24" Y. PINE N32°W 57 Iks. -GLD 1940) NEW NW BT PER 1940 RESURVEY FALLS IN ROADWAY



FOUND: 2" PIPE WITH 2 1/2" B.C. IN M.D.S. STAMPED AS SHOWN. F.W.B.: 32" S. PINE STUMP N60°E 16.3 Ft. (36" S. PINE N62°E 27 Iks. -GLD 1940) 25" HIGH 38" FIR SNAG W/ CLOSED FACE AND AXE MARKS N23°W 178.8 Ft. (36" D. FIR N23 1/2°W 271 Iks. -GLD 1940) ± 27" PINE STUMP W/ SCRIBING "T25N R9E S14 BT" VISIBLE S15 1/2°E 41.8 Ft. (20" Y. PINE S16 1/2°E 63 Iks. -GLD 1940) 36" FIR STUMP S20°W 20.4 Ft. (30" D. FIR S19°W 30 Iks. -GLD 1940)



FOUND: NOTHING FOUND. CORNER FALLS IN BURNED AND TERRACED AREA. SET: STANDARD ACAP IN M.D.S. STAMPED AS SHOWN, SET BY SINGLE PRORATION. F.W.B.: 6" B. OAK S15°W 12.7 Ft. MKD. "X" "BT" (NEW) 5" B. OAK N58°W 26.8 Ft. MKD. "X" "BT" (NEW)



FOUND: AXE SHARPENED END OF FIR POST BURIED 12" IN GROUND FOR CORNER (SET A FIR POST 48 X 3 X 3 IN. SQUARE -GLD). SET: STANDARD ACAP IN M.D.S. STAMPED AS SHOWN IN PLACE OF FIR POST REMAINS. F.W.B.: ± 48" BURNT PINE STUMP N12°E 16.2 Ft. (36" Y. PINE N11°E 23 Iks. -GLD) BURNT STUMP WITH AXE MARKS + FACE S72°E 40.8 Ft. (40" Y. PINE S71°E 61 Iks. -GLD) ± 40" BURNT PINE STUMP N64°W 56.6 Ft. (37" Y. PINE N61 1/2°W 85 Iks. -GLD) STUMP HOLE S35°W 30.0 Ft. (10" FIR S33 1/2°W 44 Iks. -GLD) 14" PINE N82 1/2°E 79.6 Ft. MKD. "T25N R9E S12 BT" (NEW) 7" PINE S60°W 272.7 Ft. MKD. "T25N R9E S14 BT" (NEW) 6" PINE N0 1/2°W 181.9 Ft. MKD. "T25N R9E S11 BT" (NEW)

RECORD OF SURVEY FOR U.S.D.A. - PLUMAS NATIONAL FOREST 'SODA CADASTRAL SURVEY'