

CORNER NOTES



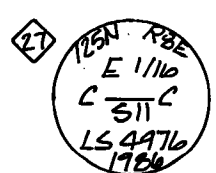
FOUND: 16" D. FIR WITH HEALED SCARS ON NORTH AND SOUTH SIDES, OPENED NORTH FACE AND FOUND SCRIBING "COR" RING COUNTS ± 100 YRS. ACCEPTED AS CORNER TREE.  
F.W.B.: 12" DEAD & DOWN PINE W/AXE MARKS AND FACE SCRIBING "4" & "T" VISIBLE S67°W 8.6 FT. (5" PINE S67°W 131ks - GLO) PINE STUMP HOLE N76°E 14.0 FT. (6" PINE N72°E 201ks - GLO) 12" Y. PINE S10°W 60.2 FT. MKD. "1/4 S11 BT" (NEW) 12" D. FIR S72°E 152.5 FT. MKD. "1/4 S12 BT" (NEW) STANDARD ACAP FOR REFERENCE MONUMENT IN M.O.S. STAMPED AS SHOWN N17°09'W 10.0 FT.



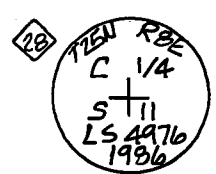
SET: STANDARD ACAP IN M.O.S. STAMPED AS SHOWN.  
F.W.B.: 8" Y. PINE N32°W 4.9 FT. MKD. "S 1/16 S11 BT" (NEW) 9" Y. PINE N76°E 26.9 FT. MKD. "S 1/16 S12 BT" (NEW)



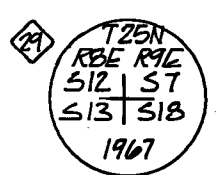
SET: STANDARD ACAP IN M.O.S. STAMPED AS SHOWN.  
F.W.B.: 26" S. PINE N49°W 32.3 FT. MKD. "SE 1/16 S11 BT" (NEW) 29" DEAD TOP S. PINE N81°E 24.1 FT. MKD. "SE 1/16 S11 BT" (NEW)




SET: STANDARD ACAP IN M.O.S. STAMPED AS SHOWN. CORNER FALLS ± 10' NORTH OF ROAD.  
F.W.B.: 7" Y. PINE S81°W 9.1 FT. MKD. "X" "BT" (NEW) 11" Y. PINE N40°E 13.1 FT. MKD. "CE 1/16 S11 BT" (NEW)



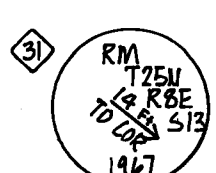
SET: STANDARD ACAP IN M.O.S. STAMPED AS SHOWN.  
F.W.B.: 8" Y. PINE N33°E 18.5 FT. MKD. "C 1/4 S11 BT" (NEW) 10" Y. PINE N57°W 29.8 FT. MKD. "C 1/4 S11 BT" (NEW)



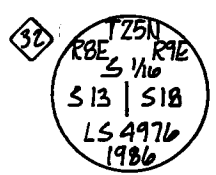
FOUND: 3 1/4" B.C. IN M.O.S. STAMPED AS SHOWN.  
F.W.B.: 26" PINE STUMP N68°E 21.0 FT. (34" PINE N50°E 301ks - GLO) 20" Y. PINE W/CLOSED FACE N52°W 35.4 FT. (7" PINE N53°W 541ks - GLO) ± 26" FIR STUMP HOLE S56°W 66.6 FT. (10" FIR S57°W 1001ks - GLO) 10" W. FIR W/CLOSED FACE N13°E 14.9 FT. (6" W. FIR N13°E 231ks - BLM 1967) 11" Y. PINE W/CLOSED FACE S16°E 24.7 FT. (7" Y. PINE S14 1/2°E 371ks - BLM 1967) 13" Y. PINE W/CLOSED FACE S18°W 53.2 FT. (11" Y. PINE S18 1/2°W 80 1/21ks - BLM 1967)




SET: STANDARD ACAP IN M.O.S. STAMPED AS SHOWN.  
F.W.B.: 6" L. DAK N6°W 3.8 FT. MKD. "X" "BT" (NEW) 17" D. FIR S52°E 72.5 FT. MKD. "N 1/16 S18 BT" (NEW)



FOUND: ± 40" MULTI-TRUNK LIVE DAK WITH BLAZES FOR QUARTER CORNER (MARK A 16" BLACK DAK FOR 1/4 SEC. COR. - GLO)  
F.W.B.: 27" D. FIR W/CLOSED FACE AND AXE MARKS S16°W 118 FT. (11" B. DAK S16°W 181ks - GLO) 21" B. DAK W/ OPEN FACE AND SCRIBING "1/4 S" VISIBLE S42°E 23.6 FT. (18" B. DAK S33°E 381ks - GLO) 3 1/4" B.C. IN STACKED M.O.S. STAMPED AS SHOWN FOR REFERENCE MONUMENT N44°35'W 13.1 FT. (N45W 21.21ks - BLM 1967)




SET: STANDARD ACAP IN M.O.S. STAMPED AS SHOWN. CORNER FALLS IN ROCKY MINE TAILINGS ± 1 CHAIN SOUTH OF THE EAST BRANCH OF THE NORTH FORK OF THE FEATHER RIVER.  
F.W.B.: 26" D. FIR N18°E 75.3 FT. MKD. "S 1/16 S18 BT" (NEW) 7" D. FIR N67°W 70.0 FT. MKD. "S 1/16 S13 BT" (NEW)




FOUND: NOTHING FOUND AT CORNER POSITION, DISTURBED AREA.  
SET: STANDARD ACAP IN M.O.S. STAMPED AS SHOWN. CORNER POSITION FITS CALLS WELL TO NORTH AND WEST.



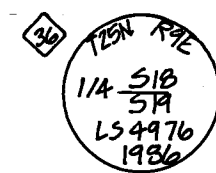
F.W.B.: ROTTED OAK STUMP W/ REVERSE SCRIBING "11 BT" AND CHAINING NOTCH VISIBLE (LETTER "T" IN BT HAS CHARACTERISTIC Wm. MINTO CURVED TOP) S27 1/2°W 12.5 FT. (4" B. DAK S27 1/2°W 191ks - GLO) DAK STUMP W/ CUT TRUNK ON GROUND. FOUND AXE MARKS & PORTION OF ROTTED FACE. OLD WIRE GIRDLING TREE FOUND INSIDE FOLLOWED PIECE OF TRUNK WITH WIRE DIAMETER 5" (ORIGINAL CALL WAS FOR 5" DAK) N36°W 14.5 FT. (5" B. DAK N34 1/4°W 221ks - GLO) 28" CEDAR STUMP W/ REVERSE SCRIBING "DB No 11" VISIBLE S44°05'E 629.0 FT. CORNER TREE REFERRED TO IN ORIGINAL NOTES AND PLAT. DUTCH BAR PLACER CLAIM (UNPATENTED) INTERSECTED BY SECTION LINE COMMON TO SECTIONS 18 & 19 N89°42'E 28.14 CHS FROM CORNER TO SECTIONS 13, 18, 19 & 24 AND N16 1/2°E 655 CHS FROM 24" CEDAR MARKED "DB No 11" (S 45°12'E 584.2 FT. CALC'D FROM RECORD). 42" D. FIR W/ SCRIBING AGE DATES 60-65 YRS. S66°E 42.5 FT. 21" CEDAR S34°E 59.8 FT. MKD. "T25N R9E S19 BT" (NEW) 16" B. DAK S53°W 55.4 FT. MKD. "T25N R9E S24 BT" (NEW) 22" CEDAR N19°W 53.3 FT. MKD. "T25N R9E S13 BT" (NEW) 23" CEDAR N59°E 77.5 FT. MKD. "T25N R9E S18 BT" (NEW) 1" O.D. I.P. IN M.O.S. N76°01'E 28.84 FT. (4.R.S. 24)



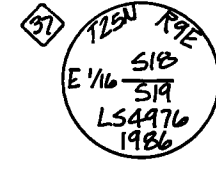
SET: STANDARD ACAP IN M.O.S. STAMPED AS SHOWN.  
F.W.B.: 12" D. FIR N87°E 7.0 FT. MKD. "W 1/16 S18 BT" (NEW) 6" D. FIR S7°W 27.7 FT. MKD. "X" "BT" (NEW)




SET: STANDARD ACAP IN M.O.S. STAMPED AS SHOWN.  
F.W.B.: 12" D. FIR S 01°W 9.3 FT. MKD. "C W S 1/16 S18 BT" (NEW) 8" D. FIR N89°E 40.0 FT. MKD. "C W S 1/16 S18 BT" (NEW)




FOUND: NO STONE OR M.O.S. AT CORNER POSITION.  
SET: STANDARD ACAP IN M.O.S. BEARING AND DISTANCE (RECORDED) FROM NW BT POSITION FITS CREEK CALL TO THE EAST.  
F.W.B.: ± 8" DEAD & DOWN CEDAR W/ SCRIBING AND REVERSE SCRIBING "1/4 S... BT" AND CHAINING NOTCH N36 1/4°W 17.8 FT. (10" CEDAR N36 1/4°W 271ks - GLO) ± 26" BURNT FIR SNAG S30°W 32.3 FT. (26" RED FIR S40°W 441ks - GLO) 28" D. FIR N6°E 9.3 FT. MKD. "1/4 S18 BT" (NEW) 8" B. DAK S63°W 35.0 FT. MKD. "1/4 S19 BT" (NEW)




SET: STANDARD ACAP IN M.O.S. STAMPED AS SHOWN.  
F.W.B.: 10" CEDAR N80°W 5.1 FT. MKD. "E 1/16 S18 BT" (NEW) 7" CEDAR S39°W 13.3 FT. MKD. "E 1/16 S19 BT" (NEW)




FOUND: 3 1/4" B.C. IN M.O.S. STAMPED AS SHOWN.  
F.W.B.: 17" CEDAR W/CLOSED FACE S59°W 15.8 FT. (10" CEDAR S65°W 201ks - GLO) 16" D. FIR W/CLOSED FACE N65°W 110 FT. (10" RED FIR N65°W 221ks - GLO) 30" CEDAR W/CLOSED FACE N49°E 28.7 FT. (24" CEDAR N45°E 421ks - GLO) 36" S. PINE STUMP S78°E 43.0 FT. (36" S. PINE S78°E 591ks - GLO) (651ks - BLM 1967) 15" D. FIR W/CLOSED FACE N69 1/2°W 19.0 FT. (12" FIR N69 1/2°W 28.51ks - BLM 1967) 22" CEDAR W/CLOSED FACE S38°W 61.7 FT. (22" CEDAR S38°W 94 1/21ks - BLM 1967) 18" W. FIR W/CLOSED FACE S58°E 59.3 FT. (13" W. FIR S58°E 90 1/21ks - BLM 1967)



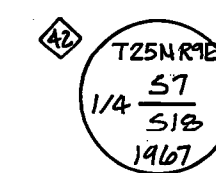
SET: STANDARD ACAP IN M.O.S. STAMPED AS SHOWN  
F.W.B.: 6" D. FIR S29°E 11.7 FT. MKD. "S 1/16 S17 BT" (NEW) 16" D. FIR S51°W 19.2 FT. MKD. "S 1/16 S18 BT" (NEW)




FOUND: NOTHING FOUND. CORNER FALLS ON SOUTH EDGE OF SLIDE ABOVE RAILROAD TRACKS.  
SET: STANDARD ACAP IN M.O.S. STAMPED AS SHOWN AT SINGLE PRORATE POSITION.  
F.W.B.: 20" D. FIR S74°E 46.9 FT. MKD. "1/4 S17 BT" (NEW) 19" CEDAR S53°W 18.0 FT. MKD. "1/4 S18 BT" (NEW)




FOUND: 3 1/4" B.C. IN M.O.S. STAMPED AS SHOWN.  
F.W.B.: STUMP HOLE N76°W 80.8 FT. (30" Y. PINE N75 1/2°W 191ks - GLO) 14" B. DAK W/CLOSED FACE S53 1/2°W 24.4 FT. (4" B. DAK S53 1/2°W 431ks - GLO) 56" D. FIR W/CLOSED FACE S33°E 21.4 FT. (36" RED FIR S27°E 501ks) 10" B. DAK W/CLOSED FACE N48 1/2°E 28.2 FT. (8" B. DAK N49°E 441ks - BLM 1967) 10" B. DAK W/CLOSED FACE N71°W 47.8 FT. (7" B. DAK N71°W 721ks - BLM 1967) 18" D. FIR W/CLOSED FACE S30°W 19.8 FT. (12" D. FIR S29°W 311ks - BLM 1967)



FOUND: 3 1/4" B.C. IN M.O.S. STAMPED AS SHOWN.  
F.W.B.: DEAD AND DOWN OAK. THOROUGH SEARCH RECOVERED OAK FRAGMENT W/ REVERSE SCRIBING "BT" WITH CHARACTERISTIC Wm. MINTO CURVED TOP "T". N65 1/2°W 23.8 FT. (8" B. DAK N62 1/2°W 1271ks - GLO) 10" B. DAK W/CLOSED FACE N37 1/2°W 28.9 FT. (8" B. DAK N37 1/2°W 43 1/21ks - BLM 1967) 14" CEDAR W/CLOSED FACE S73 1/2°W 36.0 FT. (9" CEDAR S74°W 541ks - BLM 1967)



SET: STANDARD ACAP IN M.O.S. STAMPED AS SHOWN  
F.W.B.: 12" Y. PINE S18°W 8.9 FT. MKD. "W 1/16 S18 BT" (NEW) 11" Y. PINE N57°E 8.8 FT. MKD. "W 1/16 S17 BT" (NEW)



SET: NW 1/16 CORNER POSITION FALLS ON SE ROOT CROWN OF 12" D. FIR. SET WITNESS CORNER N00°02'23"W 2.00 FT. FROM CORNER POSITION. SET STANDARD ACAP IN M.O.S. STAMPED AS SHOWN.  
F.W.B.: 15" D. FIR N5°E 3.7 FT. MKD. "NW 1/16 S18 WC BT" (NEW) 20" D. FIR N50°E 39.6 FT. MKD. "NW 1/16 S18 WC BT" (NEW)



SET: STANDARD ACAP IN M.O.S. STAMPED AS SHOWN. CORNER FALLS ± 13' SOUTH OF ROAD 25N21.  
F.W.B.: 12" S. PINE S53°E 12.1 FT. MKD. "C S 1/16 S7 BT" (NEW) 18" S. PINE S40°W 10.7 FT. MKD. "C S 1/16 S7 BT" (NEW)

RECORD OF SURVEY FOR U.S.D.A. - PLUMAS NATIONAL FOREST 'SOBA CADASTRAL SURVEY'