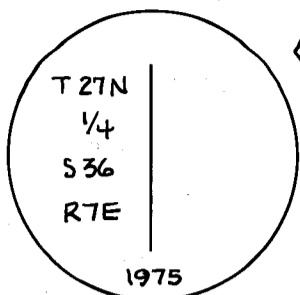
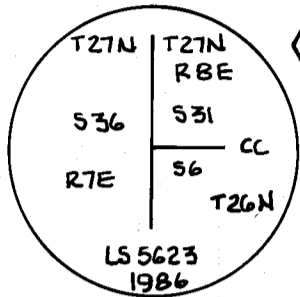


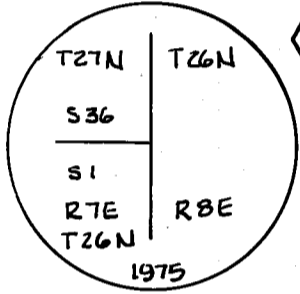
CORNER NOTES



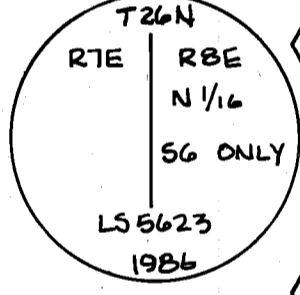
① East 1/4 Corner, Section 36, T.27N., R.7E.
 FOUND: Std. BLM BC, up 6", in 40" MOS
 fwb: root hole of a down 54" DF, N 42-01E, 26.9 feet.
 (1875 Rec: 66" Spruce, N 40°E, 41 lks)
 22" Fir stump, S 60-47E, 44.5 feet, "BT" visible.
 ((1904 Rec: 22" Fir, S 60°E, 68 lks))
 25" WF, S 48-39W, 3.5 feet, healed blaze.
 ((1904 Rec: 6" Fir, S 43°W, 5 lks))
 18" DF, S 72-15W, 42.1 feet, healed blaze.
 ((1975 Rec: 17" WF, S 72°W, 63 lks))



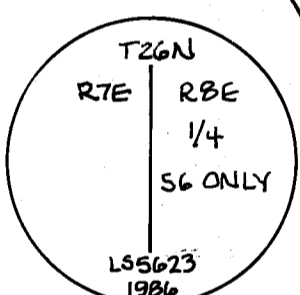
② Northwest Corner, Section 6, T.26N., R.8E.
 FOUND: Original quartz stone, 12x5x5, with 5 notches on the North face and 6 notches on the South face.
 fwb: 21" Pine, N 60-32E, 4.16 feet, healed blaze.
 ((1904 Rec: 22" S.P., N 67°E, 7 lks))
 18" DF, S 4-42E, 13.39 feet
 ((1904 Rec: 12" Fir, S 9°E, 20 lks))
 SET: Std. FS Mon, up 8", in 30" MOS.
 fwb: 19" SP, N 17°E, 24.7 feet, scribed "T 27N R 8E S 31 CC BT"
 9" DF, S 31°E, 64.0 feet, scribed "T 26N R 8E S 6 CC BT"
 Original quartz stone, N 89-55-56 W, 8.32 feet, marked "AM" and buried in place.
 NOTE: The original bearing trees were scribed "AM" above the original face.



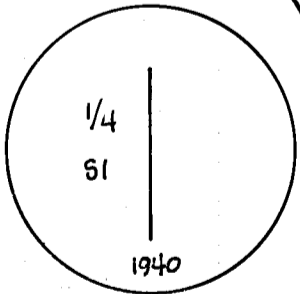
③ Northeast Corner, Section 1, T.26N., R.7E.
 FOUND: Std. BLM BC, up 5", in 24" MOS.
 fwb: 47" S.P. snag, S 20-16W, 31.04 feet
 (1875 Rec: 56" SP, S 18°W, 47 lks)
 16" PP, S 80-18W, 19.81 feet, "RTS CBT" visible.
 19" WF, N 42-37W, 32.26 feet, scribing illegible.
 (1875 Rec: 4" FP, N 40°W, 47 lks)
 28" WF, N 6-08W, 49.90 feet, healed blaze.
 ((1904 Rec: 18" Fir, N 5°W, 74 lks))
 38" PP stump, N 26-18E, 75.34 feet.
 (1875 Rec: 58" YP, N 45°E, 110 lks).



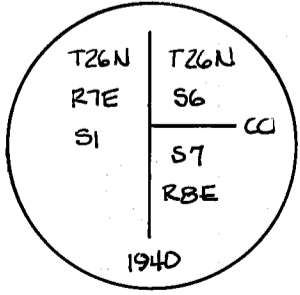
④ North 1/16 Corner, Section 6, T.26N., R.8E.
 FOUND: Nothing
 SET: 5/8" x 3/16" long drive-in rod with Std. FS. Al. Cap
 fwb: 26" PP, S 66-24W, 20.28 feet, scribed "N 1/16 BT"
 10" SP, S 84-01 W, 53.20 feet, scribed "N 1/16 BT"
 6" SP, S 85°E, 49.4 feet, scribed "XBT"



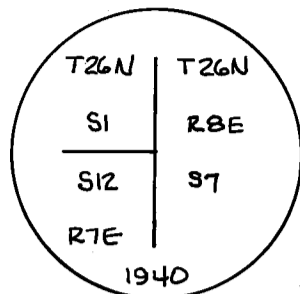
⑤ West 1/4 Corner, Section 6, T.26N., R.8E.
 FOUND: One original bearing tree, 28" YP with "S 6 BT" visible in an open face
 ((1907 Rec: 20" YP, S 43-40E, 55 lks, "1/4 S 6 BT")
 ESTABLISHED the Corner Position at Record Bearing from the center face and Record Distance from the side-center root crown.
 SET: Std. FS. Mon, up 8", in 24" MOS
 fwb: 16" DF, N 2-48-31E, 27.08 feet, scribed "1/4 S 6 BT"
 28" YP, S 43-40E, 55 lks, "S 6 BT" visible - Orig. BT.



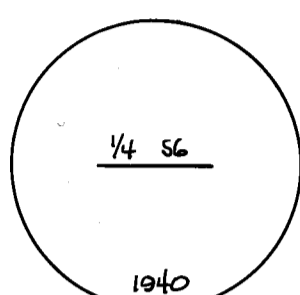
⑥ East 1/4 Corner, Section 1, T.26N., R.7E.
 FOUND: 1" ODIP, with Std. GLD BC, up 6"
 fwb: 48" DF stump, S 64°E, 27.1 feet
 ((1907 Rec: 34" RF, S 65°E, 41 lks))
 Fir stump, S 83-30W, 70.46 feet
 ((1940 Rec: 24" DF, S 86-30W, 108 lks))
 13" Cedar, S 76°E, 6.75 feet, scribed "BT"
 14" WF, S 24°W, 33.1 feet, scribed "1/4 S 1 BT"



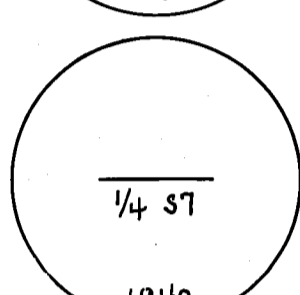
⑦ Southwest Corner, Section 6, T.26N., R.8E.
 FOUND: 2" ODIP, with Std. GLD BC, up 6", on Range Line.
 fwb: 15" Fir, S 69-20E, 34.86 feet, healed blaze.
 ((1907 Rec: 9" Fir, S 66°E, 47 lks))
 27" Cedar, S 25-25E, 42.49 feet, "T 26N R 8E S 7 BT" visible.
 ((1940 Rec: 20" Cedar, S 25-30E, 66 lks))
 60" SP stump, N 88°E, 5.0 feet
 ((1907 Rec: previously the Corner Tree))
 6" Cedar, N 5°E, 58.94 feet, scribed "T 26N R 8E S 6 CC BT"
 27" Cedar, S 21-30W, 43.97 feet, scribed "T 26N R 7E S 1 BT"



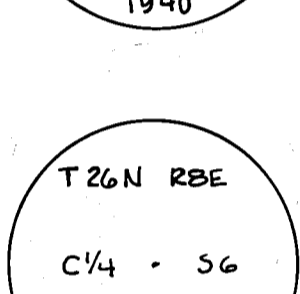
⑧ Southeast Corner, Section 1, T.26N., R.7E.
 FOUND: 1 1/2" ODIP, with Std. GLD BC, up 6"
 fwb: 13" DF, S 25°W, 16.5 feet, "NR" visible.
 ((1875 Rec: 7" Fir, S 25°W, 25 lks))
 18" DF, S 35°W, 44.6 feet, healed blaze.
 ((1940 Rec: 14" DF, S 34°W, 68 lks))
 30" forked DF, N 31-40 W, 58.3 feet, healed blaze.
 ((1940 Rec: 24" DF, N 32°W, 90 lks))



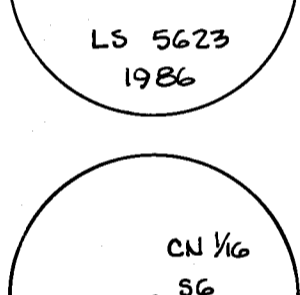
⑨ South 1/4 Corner, Section 6, T.26N., R.8E.
 FOUND: 1" ODIP, with Std. GLD BC, up 15", in 18" MOS.
 fwb: 26" DF, N 14-54-40E, 10.4 feet, healed blaze.
 ((1907 Rec: 20" RF, N 35°E, 14 lks))
 25" DF, N 42-30-40 E, 26.8 feet, healed blaze.
 ((1940 Rec: 16" DF, N 50°E, 41 lks))
 6" SP, N 55-24-20 W, 11.4 feet, scribed "1/4 S 6 BT"
 T" SP snag, N 85-01-40 W, 23.5 feet
 ((1940 Rec: 5" SP, N 77°W, 36 lks))



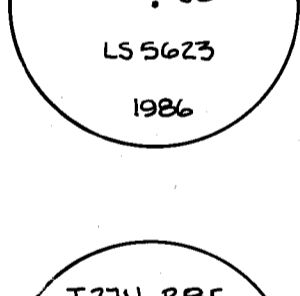
⑩ North 1/4 Corner, Section 7, T.26N., R.8E.
 FOUND: 1" ODIP, with Std. GLD BC, up 6", in 24" MOS.
 fwb: 15" DF, S 62-11W, 26.7 feet, healed blaze.
 ((1940 Rec: 8" SP, S 62°W, 40 lks))
 17" SP, S 37-24E, 23.0 feet, healed blaze.
 ((1940 Rec: 8" SP, S 38°E, 35 lks))



⑪ Center 1/4 Corner, Section 6, T.26N., R.8E.
 FOUND: A local MOS
 fwb: a small loosely scattered MOS, S 31-15E, 14.50 feet, with a wooden post lying alongside
 DID NOT ACCEPT either MOS
 At the true corner position, established by a subdivision of section survey,
 SET: A Std. FS. Mon, up 8", in 30" MOS
 fwb: 25" SP, N 70-07 W, 41.87 feet, scribed "C 1/4 S 6 BT"
 32" DF, S 18-12 W, 15.44 feet, scribed "C 1/4 S 6 BT"
 Local MOS lies S 41-16-48 E, 13.6 feet
 Scattered MOS lies S 41-16-48 E, 13.6 feet



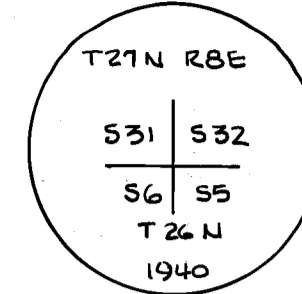
⑫ Center North 1/16 Corner, Section 6, T.26N., R.8E.
 FOUND: Nothing
 SET: 5/8" x 3/16" long drive-in rod with Std. FS. Al. Cap.
 fwb: 16" DF, S 74-08 W, 12.49 feet, scribed "CN 1/16 S 6 BT"
 16" WF, N 34-52 W, 21.02 feet, scribed "CN 1/16 S 6 BT"



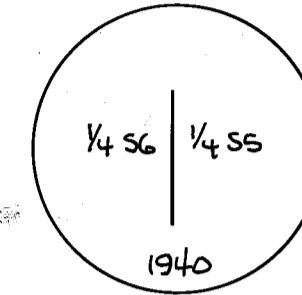
⑬ North 1/4 Corner, Section 6, T.26N., R.8E.
 FOUND: 4" square x 3/16" long cedar post in a loose mound of stone. An 18"x12"x4" stone marked "14" lay loosely alongside.
 On a 9" Fir tree, there is a K-tag that states:
 In 1947, Corner is 3 feet East.
 In 1964, Corner is S 80°W, 3 feet.
 In 1965, Corner is S 84°W, 4 1/2 feet.

ACCEPTED as best available evidence, the 1947 K-tag by Loren Sargent, LS 2322 that states "3'E to Marked Stone, Remains of Both BT's Exist on this Date."
 However, upon study, it is apparent that the marked stone has always been Westerly of the tree and sliding southerly down a hill.

SET: Std. FS. Mon., up 8", in 36" MOS.
 fwb: 9" DF, East, 3.0 feet, healed blaze
 12" DF, S 67-15-20 W, 43.65 feet, scribed "1/4 S 6 BT"
 Root hole, N 24°E, 22.4 feet, with YP fragments
 ((1904 Rec: 20" YP, N 24°E, 35 lks))
 Root hole, S 22°W, 13.2 ft, with YP fragments and a 20" YP lying alongside, "S 6 BT" visible.
 ((1904 Rec: 24" YP, S 22°W, 20 lks))



⑭ Northeast Corner, Section 6, T.26N., R.8E.
 FOUND: 2" ODIP, with Std. GLD BC, up 7", in 18" MOS, with a 15"x15"x3" stone set alongside. No marks visible on stone.
 fwb: 24" WF, S 59-06 E, 71.67 feet, healed blaze.
 ((1904 Rec: 17" Fir, S 60°E, 112 lks))
 45" DF, S 26-35 W, 26.05 feet, healed blaze.
 ((1904 Rec: 50" Fir, S 23-20 W, 39 lks))
 49" DF stump, N 25-43 W, 35.48 feet, healed blaze.
 ((1904 Rec: 34" Fir, N 26-10 W, 55 lks))
 18" SP, N 72-35 E, 60.87 feet, healed face
 ((1940 Rec: 8" SP, N 72°E, 92 lks))
 6" DF, N 40-12 W, 49.42 feet, scribed "T 27N R 8E S 31 BT."



⑮ East 1/4 Corner, Section 6, T.26N., R.8E.
 FOUND: 1" ODIP, with Std. GLD BC, up 13", in 30" MOS
 fwb: 37" DF, N 36-31 W, 18.48 feet, healed blaze
 ((1907 Rec: 32" RF, N 42°W, 25 lks))
 28" WF, S 54-30W, 33.71 feet, healed blaze.
 ((1940 Rec: 20" Fir, S 55°W, 126 lks))
 6" WF, S 36-15 W, 31.85 feet, scribed "1/4 S 6 BT"

ABBREVIATIONS

Std. GLD BC	- Standard General Land Office Brass, 2 1/2 inch diameter, stamped with logo	DF	- Douglas Fir
Std. BLM BC	- Standard Bureau of Land Management Brass Cap, 2 1/2 inch diameter, stamped with logo.	WF	- White Fir
Std. FS. Mon	- Standard Forest Service Monument, 2 1/4 inch diameter by 30 inches long, with Std. FS. Al. Cap.	RF	- Red Fir
Std. FS. Al. Cap	- Standard Forest Service Aluminum Cap, 3 1/4 inch diameter	FP	- Fir Pine
O.D.I.P.	- Outside diameter iron pipe	SP	- Sugar Pine
MOS	- Mound of Stone	PP	- Ponderosa Pine
Rec	- Record	YP	- Yellow Pine
T	- Township	fwb	- from which bears
R	- Range		
N	- North		
E	- East		
BT	- Bearing Tree		
AM	- Amended Monument		
lks.	- links		
S	- South or Section		
W	- West		
SC	- Standard Corner		
CC	- Closing Corner		
C	- Center		

RECORD OF SURVEY

LOCATED IN SECTION 6, T.26N., R.8E.
 MOUNT DIABLO MERIDIAN
 COUNTY OF PLUMAS
 STATE OF CALIFORNIA
 FOR
 THE PLUMAS NATIONAL FOREST