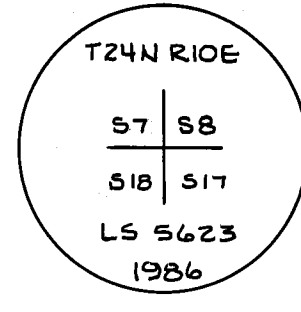
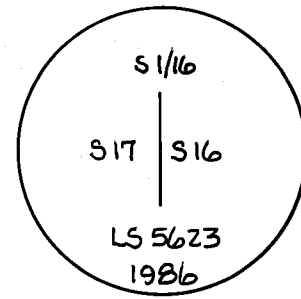


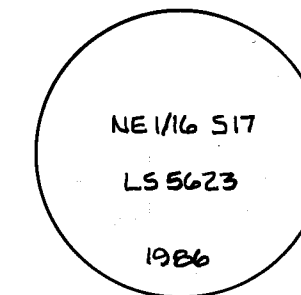
CORNER DESCRIPTIONS



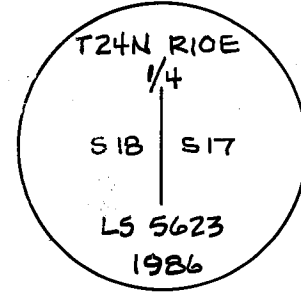
① **NORTHWEST CORNER, SECTION 17, T24N, R10E.**
 FOUND: 1 1/4" ODIP, up 6", in MOS (BK 1PM51)
 SET: Std. FS Mon., up 4", in 24" MOS; buried 1/4" ODIP alongside.
 fwb: 9" WF, N70-28-37W, 39.41 ft., "T24N R10E S7 BT"
 11" WF, S65-55-48W, 26.90 ft., "T24N R10E S18 BT"
 15" Cedar, S60-16-36E, 44.67 ft., "T24N R10E S17 BT"
 17" DF, N34-37-09E, 23.91 ft., "T24N R10E S8 BT"



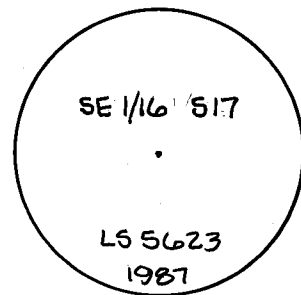
⑥ **SOUTH 1/16 CORNER ON EAST LINE, SECTION 17, T24N, R10E.**
 FOUND: Nothing
 SET: 5/8" x 3/6" drive-in mon., up 4", in 24" MOS
 fwb: 11" WF, N71-09W, 4.7 ft., "S 1/16 S17 BT"
 15" WF, N86-30E, 19.9 ft., "S 1/16 S16 BT"
 1" ODIP, S20-35-40E, 0.94 ft., tagged LS 2843
 DID NOT ACCEPT PIPE; no map was filed; do not know how corner was established.



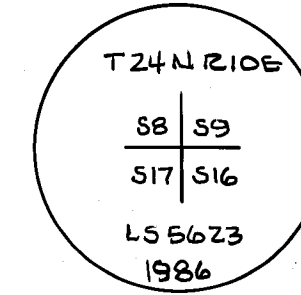
⑪ **NORTHEAST 1/16 CORNER, SECTION 17, T24N, R10E.**
 FOUND: Nothing
 SET: 5/8" x 3/6" drive-in mon., up 5";
 fwb: 7" Cedar, N35-06-47W, 20.32 ft., "NE 1/16 S17 BT"
 15" DF, S38-03-19E, 37.50 ft., "NE 1/16 S17 BT"
 1" ODIP, S17-50E, 4.53 ft., tagged LS 2843. DID NOT ACCEPT PIPE; no map was filed; do not know how corner was established.




② **WEST 1/4 CORNER, SECTION 17, T24N, R10E.**
 FOUND: Nothing
 At the single prorate position,
 SET: Std. FS Mon., up 8",
 fwb: 2 RM's, each being a 5/8" x 3/6" long drive-in mon., up 4"
 (a) N 00-45W, 53.4 feet
 (b) S 88-15E, 28.3 feet



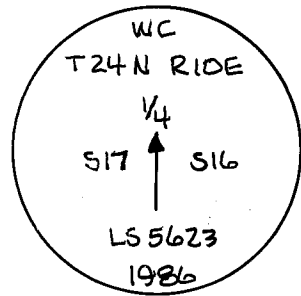
⑦ **SOUTHEAST 1/16 CORNER, SECTION 17, T24N, R10E.**
 FOUND: 3/4" ODIP, with plastic cap stamped RCE 15265, up 1" (BK 5RS114)
 SET: 5/8" x 24" drive-in mon., up 4", in 24" MOS; buried 3/4" ODIP alongside.
 fwb: 10" PP, N8°W, 3.4 ft., "SE 1/16 BT"
 11" PP, S28°W, 6.6 ft., "SE 1/16 BT"
 1" ODIP, S62°W, 11.9 ft., tagged LS 2843. DID NOT ACCEPT PIPE; no map was filed; do not know how corner was established.



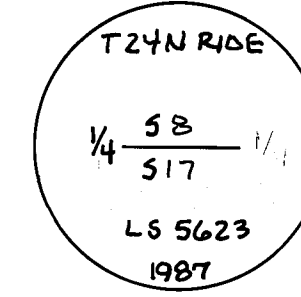
⑫ **NORTHEAST CORNER, SECTION 17, T24N, R10E.**
 FOUND: 1" square rebar, in 20" MOS, tagged RCE 11173 (BK 3RS70)
 fwb: 24" stump hole, N24-30E, 90 ft. (1871 Rec: 10" BO, N24 1/4E, 136 lks)
 18" stump hole, S21W, 10 ft. (1871 Rec: 7" BO, S21W, 17 lks)
 24" stump hole, N40-30W, 36 ft. (1871 Rec: 10" BO, N40 1/2 W, 50 lks)
 50" stump hole, with down, decayed PP lying alongside and scribing visible, S73E, 40 ft. (1871 Rec: 45" PP, S73 1/4E, 62 lks)
 SET: Std. FS mon., up 8", in 36" MOS; buried rebar alongside.
 fwb: 8" BO, N51-30W, 18.0 ft., "T24N R10E S8 BT"
 6" BO, N53-30E, 4.1 ft., "T24N R10E S9 BT"
 6" BO, S38-00E, 16.3 ft., "T24N R10E S16 BT"
 6" BO, S9-30W, 20.8 ft., "T24N R10E S17 BT"



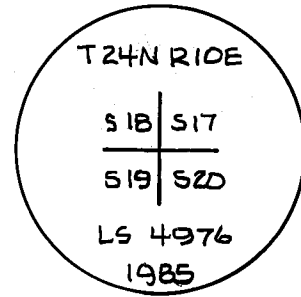
③ **SOUTHWEST CORNER, SECTION 17, T24N, R10E.**
 FOUND: Std. FS Mon., up 1" in a 12" MOS
 fwb: 2 RM's
 N 69-01E, 82.9 feet
 S 22-07E, 119.7 feet
 See BK TR550 for further description.



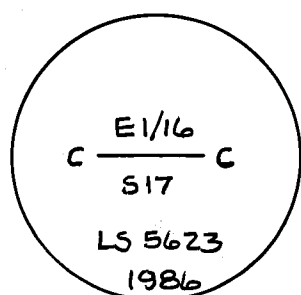
⑧ **EAST 1/4 CORNER, SECTION 17, T24N, R10E.**
 FOUND: Nothing; true corner position lies in a creek bed.
 At the single prorate position, we set nothing because it lies in a creek bed. However,
 SET: Std. FS Mon., up 8", in 36" MOS, at a Witness Corner position, lying S0-32-04E, 404.59 ft. from true corner position.
 fwb: 12" WF, N46-22W, 7.8 ft., "X" at breast height; "BT" at base.
 9" Cedar, S17-11E, 13.3 ft., "X" at breast height; "BT" at base.



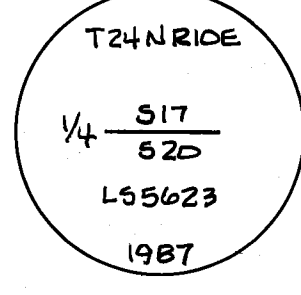
⑬ **NORTH 1/4 CORNER, SECTION 17, T24N, R10E.**
 FOUND: 3" Bronze Cap, up 9", in 36" diameter concrete mound, with 3 1" ODIP guard stakes surrounding the concrete mound. See BK 3RS70 for further description.
 SET: A 3 1/4" Aluminum Cap, epoxied on to the 3" Bronze Cap, marked as shown.



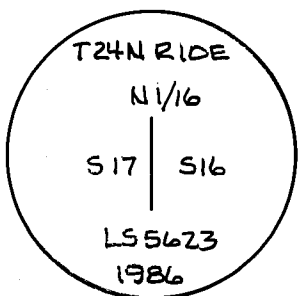
④ **SOUTH 1/4 CORNER, SECTION 17, T24N, R10E.**
 FOUND: 1 7/8" ODIP, with plastic cap stamped RCE 30095, in 24" MOS (BK 1RS14, BK 6RS18)
 fwb: 10" PP, S 8-09-30E, 16.2 ft., with heated blaze.
 10" PP stamp, N22-02-30W, 7.6 ft.
 See BPM105 for further description.
 SET: Std. FS Mon., up 8", in 36" MOS; buried 1 7/8" ODIP alongside
 fwb: 15" WF, N44-12-30E, 5.3 ft., "1/4 S17 BT"



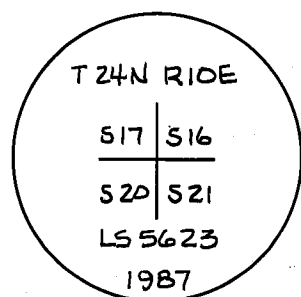

⑨ **CENTER EAST 1/16 CORNER, SECTION 17, T24N, R10E.**
 FOUND: Nothing.
 SET: 5/8" x 3/6" drive-in mon., up 4"
 fwb: 2 RM's, each being a 5/8" x 3/6" long drive-in mon., up 4"
 (a) N35-54-02E, 10.46 ft.
 (b) S20-24-24E, 16.31 ft.



⑤ **SOUTHEAST CORNER, SECTION 17, T24N, R10E.**
 FOUND: 1" ODIP, tagged, 2587, up 3", in 24" MOS (BK 3RS70)
 fwb: 19.1" BO, snag, N74-16-06E, 33.48 ft. (1871 Rec: 15" BO, N79 3/4E, 49 lks)
 Stump hole, S21-25-54E, 14.3 ft. (1871 Rec: 10" BO, S18E, 25 lks)
 10" dead BO, S53-14-06W, 14.0 ft. (1871 Rec: 7" BO, S46W, 26 lks)
 SET: Std. FS Mon., up 8", in 36" MOS; buried 1" ODIP alongside.
 fwb: 10" PP, N77-38-06E, 23.1 ft., "T24N R10E S16 BT"
 10" IC, S17-05-54E, 26.9 ft., "T24N R10E S21 BT"
 16" SP, S55-31-06W, 11.1 ft., "T24N R10E S20 BT"
 15" DF, N 60-50-54W, 14.9 ft., "T24N R10E S17 BT"



⑩ **NORTH 1/16 CORNER ON EAST LINE, SECTION 17, T24N, R10E.**
 FOUND: Nothing
 SET: 5/8" x 3/6" drive-in mon., up 2"
 fwb: 3/4" rebar, S63-32E, 3.05 ft.
 an RM, being a 5/8" x 3/6" long drive-in mon., flush in ground
 (a) N30-30-50E, 295.97 feet.



ABBREVIATIONS

std.	standard	USDA	United States Department of Agriculture
FS.	Forest Service	ODIP	Outside diameter iron pipe
mon.	monument	RM	Reference Monument
Rec.	Record	RCE	Registered Civil Engineer
T.	Township	LS	Lead Surveyor
N.	North	BT	Bearing Tree
R.	Range	WC	Witness Corner
E.	East	fwb	From which bears
S.	South or Section	RS	Record of Survey
W.	West	PM	Parcel Map
C.	Center	WF	White Fir
ft.	Feet	DF	Douglas Fir
lks.	Links	PP	Ponderosa Pine
ch.	Chains	BD	Black Oak
MOS	Mound of Stone	IC	Incense Cedar
BK	Book	SP	Sugar Pine

RECORD OF SURVEY

LOCATED IN SECTION 17, T24N, R10E., M.D.M.
 COUNTY OF PLUMAS, STATE OF CALIFORNIA
 FOR THE PLUMAS NATIONAL FOREST