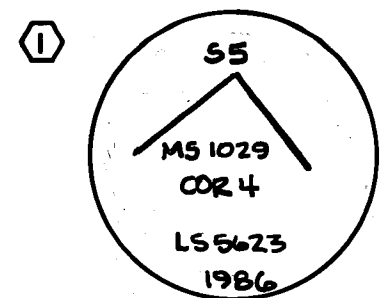
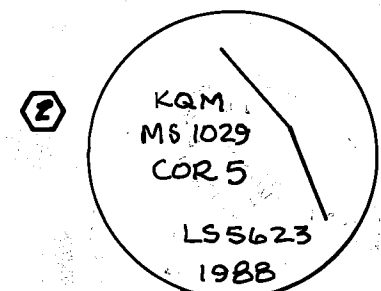


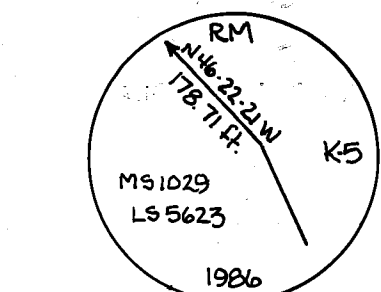
CORNER DESCRIPTIONS



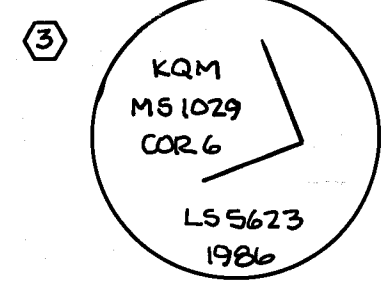
KANSAS QUARTZ CORNER IV
 FOUND: Embedded MOS and one original bearing tree
 SET: Std. USFS drive-in monument, 5/8" dia. x 36" long, with 3/4" aluminum cap, in fld. MOS
 fwb: 11" WF, N 36-00E, 16.1 feet, mkd. "K-4-MS1029 BT"
 5" DF, S 28-45E, 12.5 feet, mkd. "K-4-MS1029 BT"
 43" SP Stump, S 40-29E, 10.4 feet
 [1881 Record: 30" Spruce, S 52"E, 9.2 feet]



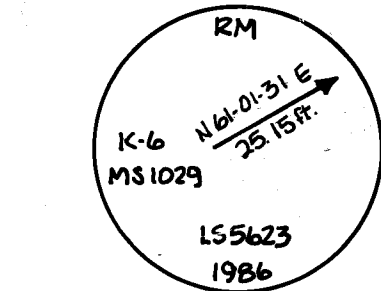
KANSAS QUARTZ CORNER V
 FOUND: One original bearing tree.
 SET: at record bearing and distance from the original tree, a std. USFS drive-in monument, 5/8" dia. x 24" long.
 fwb: 36" SP, S 50"E, 80.5 feet
 [1881 Record: 30" SP, S 50"E, 80.5 feet]
 21" DF, N 82-22 W, 21.0 feet, mkd. "K-5-MS1029 BT"
 a std USFS drive-in monument, for an RM, 5/8" dia. x 48" long, S 46-22-21E, 178.71 ft



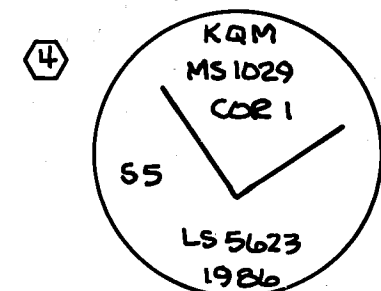
RM Inscription



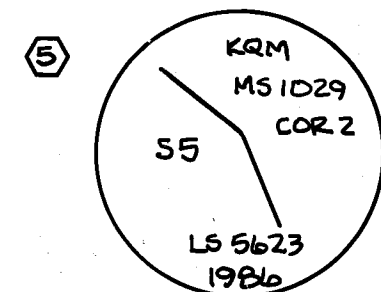
KANSAS QUARTZ CORNER III
 FOUND: One original bearing tree.
 SET: at record bearing and distance from the original tree, a std. USFS drive-in monument, 5/8" dia. x 36" long, with 3/4" aluminum cap.
 fwb: 36" SP, North, 6.6 feet
 [1881 Record: 30" spruce, North, 6.6 feet]
 26" Cedar, N 56-54 E, 35.4 feet, mkd. "K-6-MS1029 BT"
 a std USFS drive-in monument, for an RM, 5/8" dia. x 36" long, S 61-01-31 W, 25.15 feet



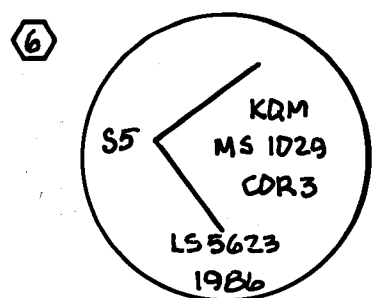
RM Inscription



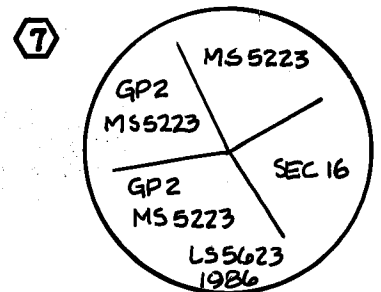
KANSAS QUARTZ CORNER I
 FOUND: 36" Cedar Line tree
 SET: Std. USFS drive-in monument, 5/8" dia. x 36" long, with 3/4" aluminum cap at rec bry & dist from tree.
 fwb: 36" Cedar, N 66-15 E, 68.6 feet, mkd. "K-1-MS1029 BT"
 8" WF, S 18-35 W, 2.8 feet, mkd. "K-1-MS1029 BT"



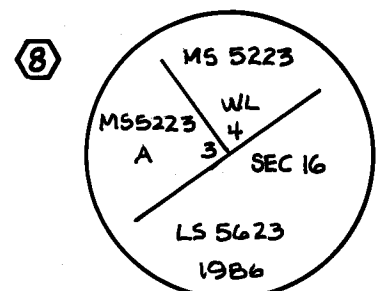
KANSAS QUARTZ CORNER II
 FOUND: Nothing
 SET: Std USFS drive-in monument, 5/8" dia. x 36" long, with 3/4" aluminum cap using Grant Boundary.
 fwb: 6" DF, N 76-27E, 10.1 feet, mkd. "K-2-MS1029 BT"
 8" WF, S 27-14E, 7.1 feet, mkd. "K-2-MS1029 BT"



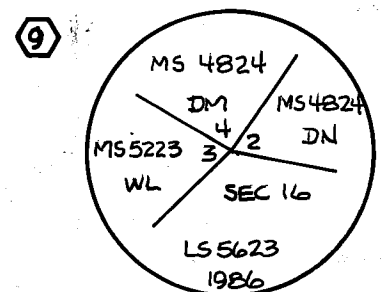
KANSAS QUARTZ CORNER III
 FOUND: One original bearing tree
 SET: at record bearing and distance from the original tree, a std. USFS drive-in monument, 5/8" dia. x 36" long, with 3/4" aluminum cap.
 fwb: 43" DF, N 16 1/2"E, 16.5 feet, mkd. "K-3-MS1029 BT"
 [1881 Record: A Spruce, N 16 1/2"E, 25.1Ks]
 8" WF, N 75-17 E, 16.6 feet, mkd. "K-3-MS1029 BT"



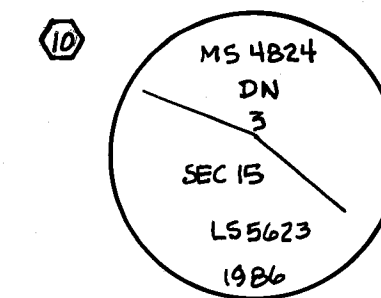
AERPLANE CORNER 4, GOLD POINT CORNER 2
 FOUND: 1 1/2" x 1/2" stake sticking out of the ground [(1915 Record: 4 foot long x 5" square spruce post in MOS)]. Stake disturbed.
 fwb: 20" L.D., S 29-32 E, 22.5 feet
 22" Maple, N 50-05E, 56.4 feet
 SET: at distance-distance intersection from the two original bearing trees, a std. USFS drive-in monument, 5/8" dia. x 24" long, with 3/4" aluminum cap, in a 1 1/2 foot dia. x 8" high MOS. Cap is flush with top of mound.
 fwb: 28" LD, S 23-45 E, 22.0 feet
 [(1915 Record: 14" L.D., S 22-45 E, 22 feet)]
 22" Maple, N 49-01 E, 54.3 feet
 [(1915 Record: 10" Maple, N 49-45 E, 54.3 feet)]



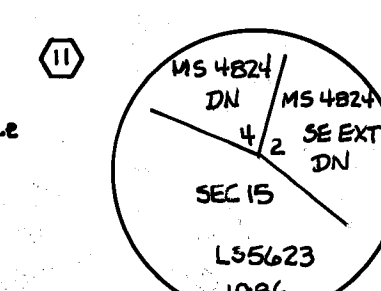
AEROPLANE CORNER 3, WHITE LULLY CORNER 4
 FOUND: Two original bearing trees
 SET: at bearing-bearing intersection from the original trees, a std. USFS drive-in monument, 5/8" dia. x 48" long, with 3/4" aluminum cap, in a 1 1/2 foot x 2 1/2 foot x 6" high MOS. Cap is flush with top of mound.
 fwb: 26" Stump, S 50"E, 33.75 feet
 [(1915 Record: 22" spruce, S 50"E, 35 feet)]
 13" WF, S 43-32 W, 31.30 feet, mkd. "A3MS 5223 BT"
 36" Stump hole, N 75"W, 4.9 feet
 [(1915 Record: 30" spruce, N 75"W, 4.4 feet)]
 15" WF, N 14-38 W, 8.51 feet, mkd. "WLULLYMS 5223 BT"



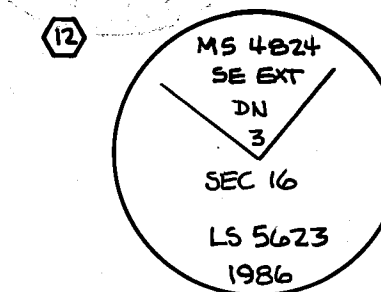
DEL NORTE CORNER 2, DEL MONTE CORNER 4
 FOUND: 4" x 2" x 4 1/2 foot long post in a 4" dia x 3" high MOS [(1909 Rec: 4" x 4" x 4 foot long pine post)]. Post disturbed.
 fwb: 13" BO, N 27-17 W, 35.0 feet
 22" YP, N 29-12 E, 9.06 feet
 SET: at bearing-bearing intersection, a std. USFS drive-in monument, 5/8" dia. x 72" long, with 3/4" aluminum cap, in a 6 feet x 4 1/2 foot x 3 feet high MOS. Cap is flush with top of mound.
 fwb: 13" BO, N 26-27 W, 34.7 feet
 [(1909 Rec: 10" BO, N 26-27 W, 33.63 feet)]
 22" YP, N 32-35 E, 9.3 feet
 [(1909 Rec: 12" YP, N 32-35 E, 9.37 feet)]



DEL NORTE CORNER 3
 FOUND: Rotted post, with scribing visible, up 1 foot out of 4 foot dia. x 1 1/2 foot high MOS. [(1909 Rec: 4" square x 4 foot long post)]
 SET: at existing post position, a std. USFS drive-in monument, 5/8" dia. x 48" long, with 3/4" aluminum cap, in existing rock mound. Cap is flush with top of mound.
 fwb: 21" YP, N 9-16 E, 18.5 feet [(1909 Rec: 14" YP, N 8-20 E, 17.20 feet)]
 35" DF, S 21-30 E, 24 feet [(1909 Rec: 16" spruce, S 22-50 E, 22.75 feet)]



DEL NORTE CORNER 4, SOUTHEAST EXTENSION OF DEL NORTE CORNER 2
 FOUND: Rotted post, up 1 foot out of 4 1/2 foot x 5 foot x 2 foot high MOS. [(1909 Rec: 4" square x 4 foot long pine post)]
 SET: at existing post position, a std USFS drive-in monument, 5/8" dia. x 60" long, with 3/4" aluminum cap, in existing rock mound. Cap is flush with top of mound.
 fwb: 17" SP, S 88-55 E, 14.75 feet [(1909 Rec: 12" SP, S 86-00 E, 14.90 feet)]
 17" YP, N 60-19 E, 10.35 feet [(1909 Rec: 10" YP, N 67-00 E, 10.10 feet)]



SOUTHEAST EXTENSION OF THE DEL NORTE CORNER 3
 FOUND: Two original bearing trees.
 SET: at distance-distance intersection from the two trees, a std. USFS drive-in monument, 5/8" dia. x 36" long, with 3/4" aluminum cap in 1 1/2 foot dia. by 1/2 foot high rock mound. Cap is flush with top of mound.
 fwb: 35" BO, S 54-24 W, 28.10 feet [(1909 Rec: 24" BO, S 51-15 W, 28.10 feet)]
 15" BO, S 75-01 W, 22.4 feet [(1909 Rec: 10" BO, S 71-17 W, 22.35 feet)]

LEGEND AND ABBREVIATIONS

STD.	Standard diameter	USFS	United States Forest Service
dia.	diameter	mkd	marked
BT	bearing tree	MS	Mineral Survey
Sur.	survey	No.	Number
LS	Land Surveyor	RCE	Registered Civil Engineer
ft.	foot feet	ch.	chains
pt.	Point	RM	Reference Monument
lks.	links	MOS	Mound of Stone
fwb	from which bears	N	North
S	Section	E	East
S	South	W	West
WF	White Fir	DF	Douglas Fir
SP	Sugar Pine	YP	Yellow Pine
BO	Black Oak	LD	Live Oak
- - - -	Forest Service Boundary	- - - -	lines not surveyed
⊙	calculated positions	- - - -	surveyed, not boundary
⊙	corner notes	⊙	Set Std. FS Monument

RECORD OF SURVEY

LOCATED IN SECTIONS 5, 15 and 16, T.26N, R.8E, MDM COUNTY OF PLUMAS, STATE OF CALIFORNIA