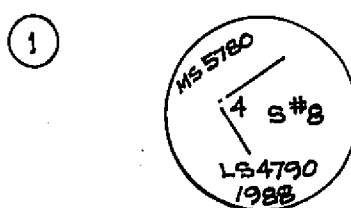
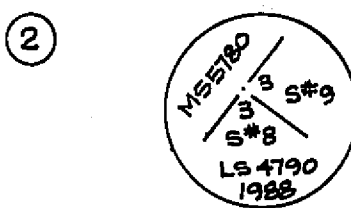


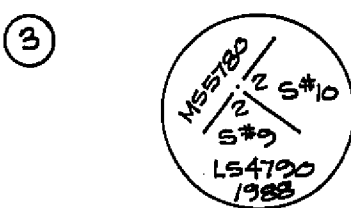
CORNER NOTES (From sheet 4)



1 The original Witness Corner S40°56'E 60.00' was searched for but not found. Set ACAP on fill bank of county Road and marked 34' Ponderosa Pine East 43.9' 8' White Fir S31°W 44.2' (XBT) 6' Douglas Fir N 64°W 6.7' (XBT) 5' White Fir S41°E 48.4' (XBT) Set ACAP Witness Corner S40½°E 63.0'



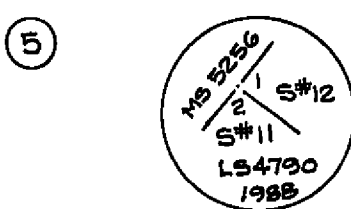
2 Fd. remains of Pine Post in MOS and 40" Pine Stump S34°W 48.2'. Set ACAP in MOS and marked 7" Fir East 4.1' 4" Fir S71°W 7.9'




3 Fd. scribed post in MOS and 36" Ponderosa Pine S4°W 85.0' 25" Douglas Fir N74°W 58.6' Set ACAP in MOS



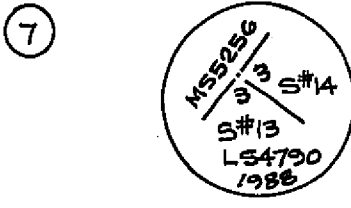
4 Fd. MOS and pine snag S81°W 12.2'. Set ACAP in MOS and marked 5' White Fir N17°E 9.8' (XBT) 7" White Fir N87°E 15.2' (XBT) Record Gov't. tie to SW corner sect. 4 N20°27'E 416.57'




5 Fd. scribed post and 28" Douglas Fir S82°E 4.5' Set ACAP and MOS and marked 14" White Fir N9°W 23.4' Record Gov't. tie to SW corner sect. 4 S45°24'W 1111.97'




6 Fd. remains of 20" White Fir S43°E 25.0' and remains of a small White Fir S20°W 23.4' Set ACAP in MOS and marked 5" White Fir S38°E 9.6' (XBT) 10" White Fir N45°E 14.0'



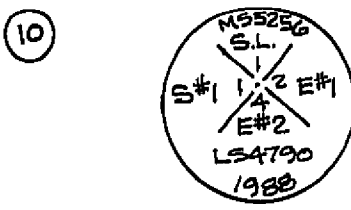
7 Fd. 50" White Fir N34°E 35.1' and a Sugar Pine Snag S20°E 34.5'. Set ACAP in MOS and marked 7" Cedar N57°W 16.5'



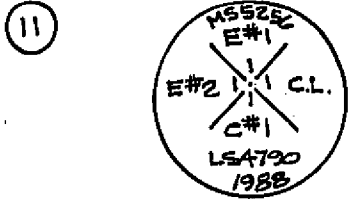
8 Fd. Post in MOS and 42" White Fir N31°E 22.2' 38" White Fir S37°E 47.2' Set ACAP in MOS



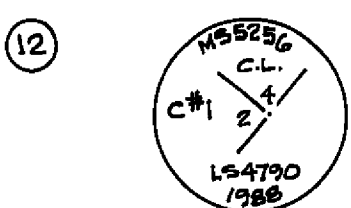
9 Fd. MOS and 53" Douglas Fir N15°W 21.8' Fir Stump SE Set ACAP in MOS and marked 10" Cedar East 23'



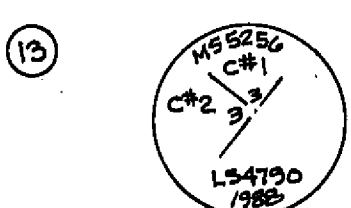
10 Fd. 4"x4" Post in MOS and 5" Fir Snag S81°E 19.8' Set ACAP in MOS and marked 14" Ponderosa Pine N1°W 5.3' 10" White Fir S7°E 3.6'



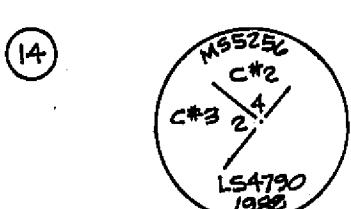
11 Fd. remains of Post in MOS. Set ACAP in MOS and marked 4" White Fir N21°W 15.9' (XBT) 15" Cedar N77°E 5.1' Record Gov't. tie to ¼ 4/3 N58°41'E 78.63'



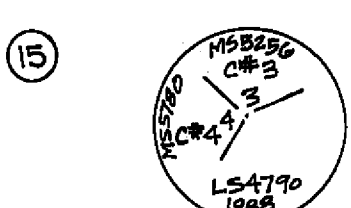
12 Fd. MOS and 42" Cedar S78°E 48.3' 58" Sugar Pine Snag N20°E 69.0' Set ACAP in MOS and marked 14" White Fir N18°E 13.2'




13 Fd. original B.T.'s; Douglas Fir S43°W 28.6' 4 Pine Snag N5°W 38.3' Set ACAP in MOS and marked 7" Cedar N29°E 5.9'



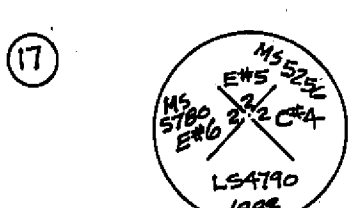
14 Fd. MOS and B.T. Stump S17°W 50.8' Set ACAP in MOS and marked 5" White Fir N23°E 9.3' (XBT) 6" Black Oak N67°W 8.8' (XBT)



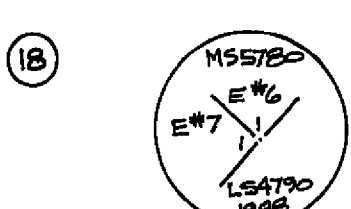
15 Fd. MOS Set ACAP in MOS and marked 4" Cedar N75°W 9.0' (XBT) 4" Cedar South 11.3' (XBT)



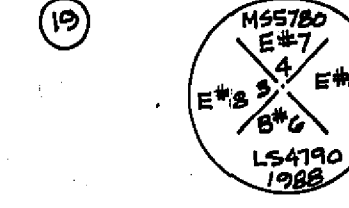
16 Fd. 6"x6" Scribed Post #5780 Set ACAP in MOS and marked 9" Ponderosa Pine N89°E 9.6' 8" White Fir N58°W 7.7'



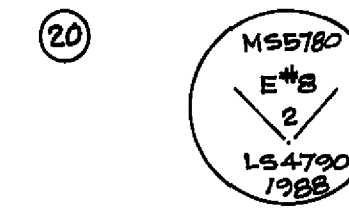
17 Fd. MOS a SE edge of 31" Triple Black Oak and 44" Ponderosa Pine S34°E 20.4' Set ACAP in MOS and marked 5" White Fir N5°E 6.7' (XBT)




18 Fd. remains of 4"x4" Post in MOS and 21" Cedar S37°E 19.7' 38" Cedar N34°W 17.8' Record Gov't tie to ¼ 8/9 N30°21'W 305.9' Set ACAP in MOS




19 Fd. 4"x4" Post in MOS and 31" Fir Snag N70°E 53.8' 26" Pine N79°W 20.5' Set ACAP in MOS and marked 7" cedar S69°W 3.2'



20 Fd. Post in MOS and 10" Black Oak S25°W 5.6' 23" Pine N15°E 19.5' Set ACAP in MOS



21 Fd. 4"x4" Post in MOS and 34" Pine N28°W 26.2' Down 24" stump N34°E 25.0' Set ACAP in MOS and marked 5" White Fir S86°E 5.3' 10" White Fir S10°E 8.4'



22 Set ACAP in MOS and marked 16" Ponderosa Pine S37°W 16.4' 5" White Fir N57°W 20.8'

RECORD OF SURVEY FOR PLUMAS NATIONAL FOREST "EAST ZONE 88 CADASTRAL SURVEY" MINERAL SURVEYS No 5256, 5780, 4753 & 5779

Being a portion of Sections 3, 4, 5, 8, 9, 18, 19, 30 & 31, T. 27N., R. 11E., M.D.M. in the unincorporated territory of Plumas County, California.



May, 1989