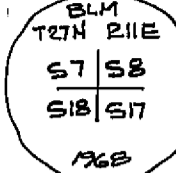


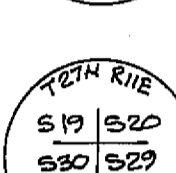

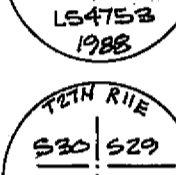

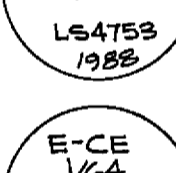
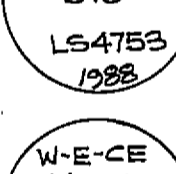
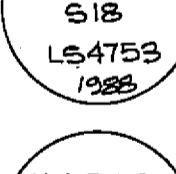
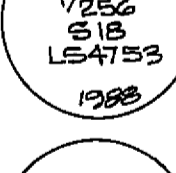
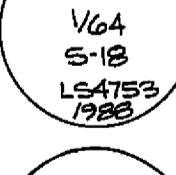

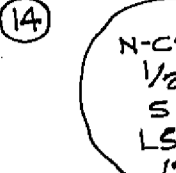
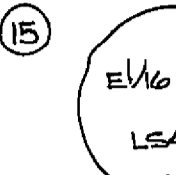
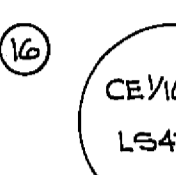
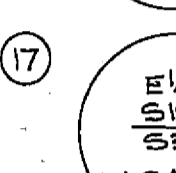
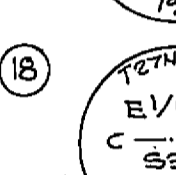
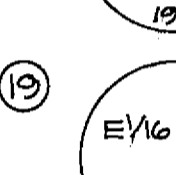
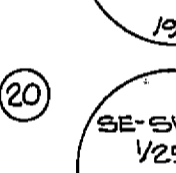
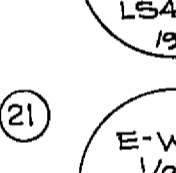
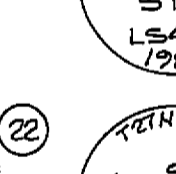
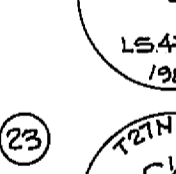
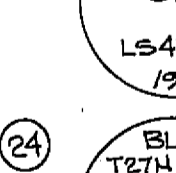
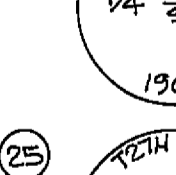
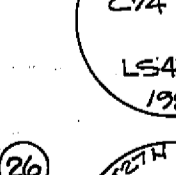
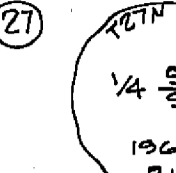
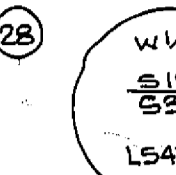
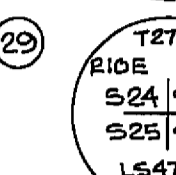
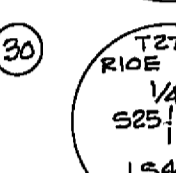
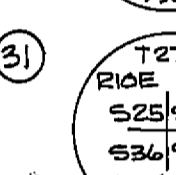
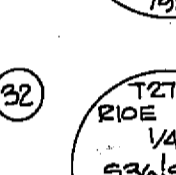
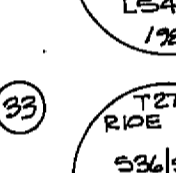


CORNER NOTES (FROM SHEET 6)

- ①  Fd. B.L.M. B.C.I.P. in M.O.S. and the following B.T.'s  
4" Pine S14°W 27.1'  
10" Fir S80°E 16.8'  
11" Fir N29°E 13.1'  
8" Cedar N48°W 6.3'
- ②  Fd. A.C.A.P. in M.O.S. per 6 R/S 84 and the following B.T.'s  
11" Fir S7°E 7.0'  
7" Fir N48°W 15.0' (XBT)
- ③  Fd. Original Tree Corner, now 18" Douglas Fir and B.L.M. Reference monument N48°E 10.1 and the following B.T.'s  
28" Douglas Fir N30°E 26.7'  
18" Ponderosa Pine N22°W 28.4'  
17" Cedar S46°E 26.4'  
B.L.M. B.T. 19" Sugar Pine S52°W 25.7'
- ④  Fd. A.C.A.P. in M.O.S. per 6 R/S 84 and the following B.T.'s  
10" Fir S4°W 27.9'  
11" Oak S29°E 27.4'  
18" Pine N22°E 30.3'
- ⑤  Set A.C.A.P. in M.O.S. and marked  
8" Cedar N83°E 11.6'  
9" White Fir S9°E 14.2'  
23" White Fir S70°W 8.7' (bark scribed)
- ⑥  Fd. steel post in M.O.S. per 5 R/S 52, replaced post with A.C.A.P. and marked  
8" Fir S42°E 35.4'  
7" Live Oak N70°E 21.6'  
Fd. 16" Snag N63°W 39 lks.
- ⑦  Set A.C.A.P. in M.O.S. 5' Southeast of a log road and marked  
13" Ponderosa Pine S22°E 17.7'  
20" Douglas Fir S85°E 19.3'
- ⑧  Set A.C.A.P. in M.O.S. on steep West slope and marked  
5" Douglas Fir N27°W 16.3' (XBT)  
16" Live Oak N38°E 28.3'
- ⑨  Set A.C.A.P. in M.O.S. and marked  
17" Black Oak S88°W 26.6'  
6" Ponderosa Pine N27°W 16.7' (XBT)
- ⑩  Set A.C.A.P. in M.O.S. and marked  
Double 4" Douglas Fir N19°E 12.4'  
3" Cedar S82°E 17.2'
- ⑪  Set A.C.A.P. in M.O.S. 30' West of log road and marked  
10" Cedar N34°W 5.4'  
13" Douglas Fir S33°W 11.4'
- ⑫  Set A.C.A.P. in M.O.S. 15' southwest of log road and marked  
12" Ponderosa Pine S78°W 19.8'  
6" Ponderosa Pine S26°E 3.0'
- ⑬  Fd. 3/4" I.P. w/tag "LS4753" per 6 R/S 84 and 17" Ponderosa Pine S9°W 19.2' per 6 R/S 84.
- ⑭  Set ACAP (10' long) in M.O.S. in sandhill and marked  
9" Maple N28°E 22.5'  
23" Douglas Fir S89°E 54.5'
- ⑮  Fd. A.C.A.P. in M.O.S. per 6 R/S 84 and  
7" Black Oak N21°E 13.6'  
8" Douglas Fir S28°E 18.3'  
The beginning of Road 27N77 bears S30°0'W 1832.62'
- ⑯  Fd. A.C.A.P. in M.O.S. per 6 R/S 84 and  
7" Fir N40°W 5.2' (XBT)  
7" Fir S37°W 6.6' (XBT)
- ⑰  Set A.C.A.P. in M.O.S. and marked  
12" Fir S3°E 14.3'  
Fd. rebar and cap "LS3297" per 6 R/S 84  
S4°19'W 4.51' from which a 6" Pine bears North 9.5'
- ⑱  Set A.C.A.P. in M.O.S. and marked  
6" Black Oak N1°W 15.3'  
5" Black Oak N65°E 12.6'  
Fd. I.P. marked "LS3297" bears S64°W 0.9'
- ⑲  Set A.C.A.P. in M.O.S. and marked  
6" Live Oak N23°E 19.0'  
3" Ponderosa Pine S51°E 3.8' (XBT)
- ⑳  Set A.C.A.P. in M.O.S. and marked  
6" Douglas Fir S88°W 4.1'  
7" Cedar S14°W 16.4'
- ㉑  Fd. 1/2" Rebar (no markings), Replaced with A.C.A.P. in M.O.S. and marked  
8" Cedar N57°W 7.6'  
7" Ponderosa Pine North 6.8'
- ㉒  Fd. A.C.A.P. in M.O.S. per 6 R/S 84 and  
5" Fir S22°E 11.3'  
9" Fir N21°E 26.7'
- ㉓  Fd. A.C.A.P. in M.O.S. per 6 R/S 84 and  
9" Douglas Fir N10°W 4.7'  
12" Douglas Fir S43°W 18.5'  
The beginning of Road 28N36A bears S80°35'E 1594.8'
- ㉔  Fd. B.L.M. B.C.I.P. in M.O.S. as shown on 6 R/S 84 and  
30" Black Oak N18°E 27.4' (orig.)  
11" Fir N67°W 7.3'  
8" Fir S63°E 12.9'
- ㉕  Fd. A.C.A.P. in M.O.S. per 6 R/S 84 and  
10" Fir N61°W 60.0'  
10" Poplar N88°E 12.7'
- ㉖  Fd. A.C.A.P. in M.O.S. per 6 R/S 84 and  
12" Pine N13°W 12.5'
- ㉗  Fd. B.L.M. B.C.I.P. as shown on 5 R/S 52 and  
19" Cedar N5°W 38.9'  
17" Cedar S10°W 31.7'
- ㉘  Fd. Rebar w/plastic cap "LS 3297" per 5 R/S 52, replaced with A.C.A.P. in M.O.S. and marked  
6" Black Oak N82°E 7.6'  
7" Fir S42°E 3.1'
- ㉙  Fd. A.C.A.P. in M.O.S. per 6 R/S 84 and  
28" Fir S23°E 15.2'  
11" Cedar S50°W 68.0'  
9" Fir N27°W 35.3'  
Corner position established by single proportion
- ㉚  Set A.C.A.P. in M.O.S. and marked  
7" Black Oak S33°E 16.8'  
6" White Fir S68°W 7.8'
- ㉛  Fd. Rebar & Cap "LS 2670" in M.O.S. as shown on 5 R/S 52 and 13" Ponderosa Pine N8°E 57.4'  
7" Ponderosa Pine N76 1/2°W 30.0'  
6" Live Oak S23°W 54.1'  
Replaced Rebar & Cap with A.C.A.P. in M.O.S. and marked  
6" Live Oak S73°E 31.0'
- ㉜  Fd. 1/2" Cap on 5/8" Pin and 8" Live Oak S22°E, 13.6', a Snag S63°E 13.2'  
Replaced Pin with A.C.A.P. in M.O.S. and marked  
16" Fir N45°W 20.0'
- ㉝  Fd. B.L.M. B.C.I.P. in M.O.S. and  
54" Ponderosa Pine N18°W 324.0'

RECORD OF SURVEY FOR PLUMAS NATIONAL FOREST EAST ZONE 88 CADASTRAL SURVEY

Being a portion of Sections 18 & 19, Section 30 and the west line of Section 31, T27N., R.11E., M.D.M. in the unincorporated territory of Plumas County, California.



May, 1989