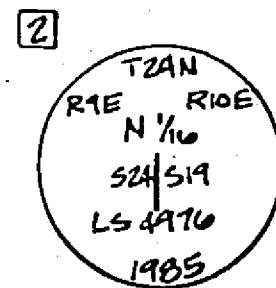


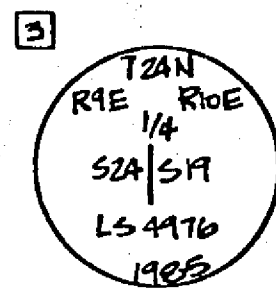
FOUND: STD. USFS DRIVE-IN MON., FLUSH W/GROUND (7R.500)  
FWB: R.M., STD. USFS DRIVE-IN MON., 3" BELOW GROUND, N42°57'17"E 4.74 FT., MARKED AS SHOWN



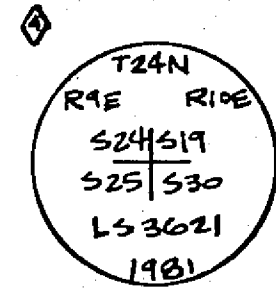
FWB: R.M., STD. USFS DRIVE-IN MON., FLUSH W/GROUND, S44°29'E, 3.00 FT., MARKED AS SHOWN



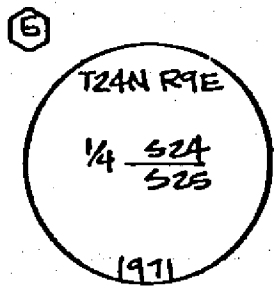
FOUND: STD. USFS MON., 24"x18"x12" M.O.S. (7R.5.50)  
FWB: 11" D. FIR S64°E 13.1 FT., SCRIBING VISIBLE (TR.S.50) (R4m)  
6" D. FIR S01°W 12.5 FT., SCRIBING VISIBLE (TR.S.50) (R4m)  
1/2" O.D. REBAR W/PLAST. CAP R.C.E. 11173 S67°36'E 1.68 FT. (TR.S.50) (R4m)  
1/2" O.D. REBAR W/PLAST. CAP R.C.E. 15265 N59°19'E 2.77 FT. (TR.S.50) (R4m)



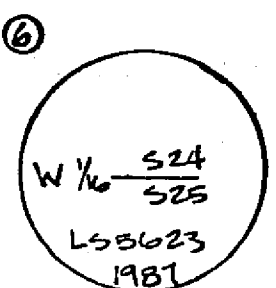
FOUND: STD. USFS MON. PER 7R.5.50  
FWB: 16" B.OAK S24°E 3.3 FT. (1870 REC: 7" B.OAK S24°E 51ks.)  
12" B.OAK S31°30'W 14.0 FT. (1870 REC: 6" B.OAK S31°1/2'W 241ks.)  
7" FIR N54°28'E 16.1 FT., SCRIBING VISIBLE (7R.5.50)  
8" FIR N54°30'W 14.7 FT., SCRIBING VISIBLE (7R.5.50)



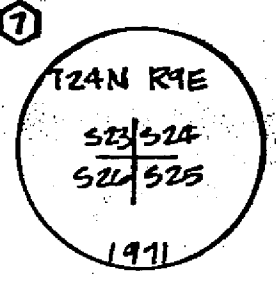
FOUND: STD. USFS MON., UP 8"; 36"x36"x6" M.O.S. (6RS.65)  
FWB: 24" SNAG, BADLY DECAYED, N72°10'E 54.4 FT. (1870 REC: 25" SPRUCE N68°1/2'E 851ks.)  
6" IC N02°19'E 10.1 FT., SCRIBING VISIBLE (6RS.65)  
18" D. FIR S86°08'E 4.0 FT., HEALED FACE (6RS.65)  
6" D. FIR S42°36'W 21.7 FT., SCRIBING VISIBLE (6RS.65)  
7" D. FIR N34°53'W 18.3 FT., HEALED FACE  
6RS.65: 5 1/2" FIR N35°W 18.3 FT.



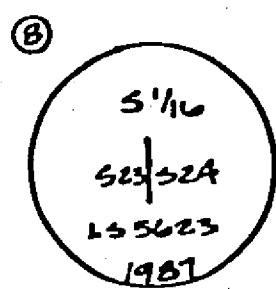
FOUND: STD. BLM MON., UP 6"; 24"x24"x4" M.O.S. (1971 BLM REC)  
FWB: 10" B.OAK S88°36'E 3.5 FT., CLOSED FACE (1871 REC: 6" B.OAK S82°E 51ks.)  
17" P.PINE S60°57'W 30.0 FT., SCRIBING VISIBLE (1971 BLM REC: 19" P.PINE S62°W 441ks.)  
6" S.PINE N21°30'W 15.8 FT., CLOSED FACE (1971 BLM REC: 4" S.PINE N18°W 241ks.)



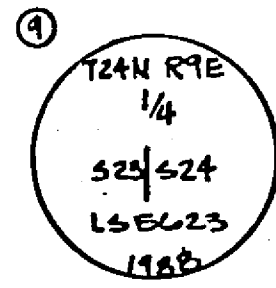
FOUND: NOTHING  
SET: STD. USFS DRIVE-IN MON., UP 1"; 32"x32"x5" M.O.S.  
FWB: 21" D. FIR S55°14'W 11.4 FT., SCRIBED "W 1/4 S25 BT"  
28" S. PINE N62°32'W 19.6 FT., SCRIBED "W 1/4 S24 BT"



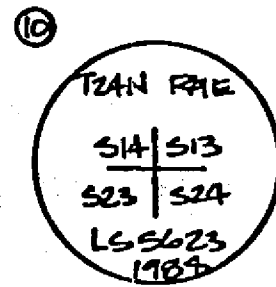
FOUND: STD. BLM MON., UP 8"; 36"x36"x10" M.O.S. AS PER 1971 BLM REC  
FWB: 35" IC N73°06'E 40.6 FT. (1871 REC: 4" CEDAR N73°E 621ks.)  
23" IC S29°24'E 9.5 FT. (1871 REC: 24" CEDAR S27°N°E 191ks.)



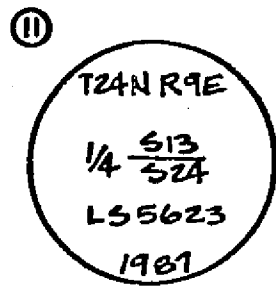
FOUND: NOTHING  
SET: STD. USFS DRIVE-IN MON., UP 4"; 24"x18"x4" M.O.S.  
FWB: 12" D. FIR N65°34'E 4.2 FT., SCRIBED "S 1/4 S24 BT"  
13" D. FIR N61°20'W 20.4 FT., SCRIBED "S 1/4 S23 BT"



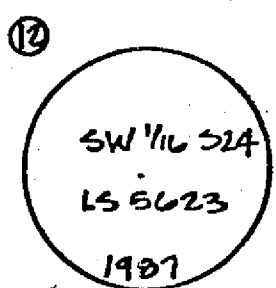
FOUND: 2"x2" WOODEN STAKE TAGGED LS 2670, UP 14"; 36"x36"x4" M.O.S. (NO RECORD FOUND)  
SET: REPLACED EXISTING WOODEN STAKE WITH STD. USFS MON., 8" UP, 36"x36"x7" M.O.S.; BURIED FOUND WOODEN STAKE ALONGSIDE  
FWB: B.OAK, DEAD AND DOWN, N61°31'E 20.5 FT. (1871 REC: 10" B.OAK N64°1/2'W 311ks.)  
B.OAK, DEAD AND DOWN, N49°26'W 10.6 FT. (1871 REC: 10" B.OAK N53°E 161ks.)  
8" B.OAK N53°15'W 8.9 FT., SCRIBED "1/4 S23 BT"  
5" B.OAK S53°56'E 8.6 FT., SCRIBED "1/4 S24 BT"



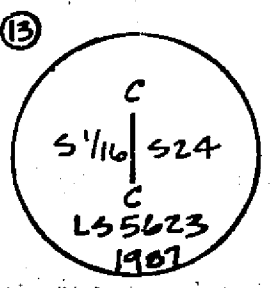
FOUND: 1" O.D.I.P. FLUSH WITH PAVEMENT  
SET: REPLACED EXISTING 1" O.D.I.P. WITH STD. USFS ROCK CAP FLUSH WITH PAVEMENT, DROVE EXISTING 1" O.D.I.P. STRAIGHT DOWN 5"  
FWB: SPIKE AND SHINER NEAR CENTER OF INTERSECTION JACKSON STREET AND CLAREMONT DRIVE S89°27'16"W 145.01 FT. (2PMS6 SEE ALSO 2MS4)




FOUND: 2 1/2" O.D.I.P. UNTAGGED, UP 3" (1RS.33: SET 2 1/2" I.P. WITH PLUG AND TAG #2587)  
SET: REPLACED EXISTING 2 1/2" O.D.I.P. WITH STD. USFS DRIVE-IN MON., 4" UP; DROVE USFS MON. INTO CENTER OF EXISTING 2 1/2" O.D.I.P.  
FWB: 7 1/2" O.D.I.P., UNTAGGED, S21°E 0.2 FT. (5RS.35) DID NOT ACCEPT  
R.M., STD. USFS DRIVE-IN MON., UP 4"; N88°33'E 76.86 FT., MARKED AS SHOWN



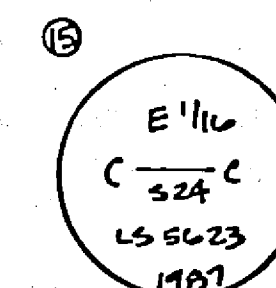
FOUND: NOTHING  
SET: STD. USFS DRIVE-IN MON., UP 2"; 12"x12"x2" M.O.S.  
FWB: 12" W. FIR N92°36'E 4.7 FT., SCRIBED "SW 1/4 S24 BT"  
18" W. FIR S12°45'E 13.2 FT., SCRIBED "SW 1/4 S24 BT"



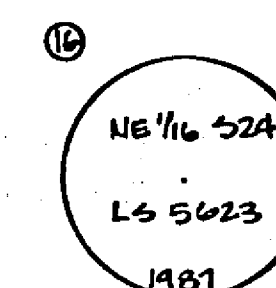
FOUND: SCATTERED M.O.S., NO RECORD, DID NOT ACCEPT  
SET: STD. USFS DRIVE-IN MON., UP 6"; 24"x24"x5" M.O.S.  
FWB: 6" S.PINE N20°12'E 14.2 FT., SCRIBED "CS 1/4 S24 BT"  
6" S.PINE S73°40'E 22.8 FT., SCRIBED "CS 1/4 S24 BT"  
SCATTERED M.O.S. N32°W 8.5 FT.



FOUND: NOTHING  
SET: STD. USFS DRIVE-IN MON., UP 10"; 24"x24"x7" M.O.S.  
FWB: 12" W. FIR N43°02'E 12.3 FT., SCRIBED "SE 1/4 S24 BT"  
7" D. FIR N40°15'E 20.3 FT., SCRIBED "SE 1/4 S24 BT"



FOUND: NOTHING  
SET: STD. USFS DRIVE-IN MON., UP 6"; 18"x18"x6" M.O.S.  
FWB: 9" S.PINE N64°47'E 20.7 FT., SCRIBED "CE 1/4 S24 BT"  
8" W. FIR N40°27'W 7.7 FT., SCRIBED "CE 1/4 S24 BT"



FOUND: NOTHING  
SET: STD. USFS DRIVE-IN MON., UP 6"; 18"x18"x6" M.O.S.  
FWB: 16" D. FIR N83°07'W 33.7 FT., SCRIBED "NE 1/4 S24 BT"  
10" D. FIR N16°13'W 17.4 FT., SCRIBED "NE 1/4 S24 BT"

RECORD OF SURVEY

FOR  
USDA - PLUMAS NATIONAL FOREST  
LOCATED IN SECTION 24, TOWNSHIP 24 NORTH,  
RANGE 9 EAST, M.M., PLUMAS CO. CALIFORNIA