

LEGEND

- ⊙ SET 1" Iron Pipe, L.S. 5449
- FOUND Monument as noted
- CALCULATED Point nothing set

REFERENCES

R₁ Book 2, MAPS, Pages 75-81

BASIS OF BEARINGS

Bearings shown hereon are identical with those recorded in Book 2, MAPS, Pages 75-81, Plumas County Records.

i.e. THE BEARING OF THE LINE BETWEEN THE FOUND RECORD MONUMENTS AT THE N $\frac{1}{4}$ S.17 & S.16 CORNER AND THE SW-NW-NW $\frac{1}{2}$ S.16 CORNER WAS TAKEN AS N 44° 36' 27" E, AS CALCULATED FROM THE DATA SHOWN ON R₁.

FOUND 1 $\frac{1}{2}$ " Iron Pipe
N $\frac{1}{4}$ S.17 & S.16
L.S. 1880
(SEE B.O.B.)

FOUND 1 $\frac{1}{2}$ " Iron Pipe, L.S. 1880
SW-NW-NW $\frac{1}{2}$ S.16
(SEE B.O.B.)

LOT 10

BLOCK 6

LOT 9

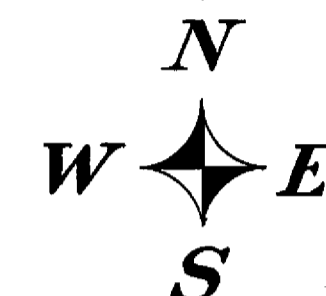
LOT 11
Lands of
SIMPSON
0.65 Acre

RABBIT CREEK

LOT 8


LOT 12

Scale 1 in. = 50 ft.
0 15 30 50 75 100

**SURVEYOR'S STATEMENT**

This map correctly represents a survey made by me or under my direction in conformance with the requirements of the Land Surveyors Act at the request of HAL SIMPSON

F. Michael Hotes
F. Michael Hotes Land Surveyor No. 5449
(Ex. 9-30-92)

**COUNTY SURVEYOR'S STATEMENT**

This map has been examined in accordance with Section 8766 of the Land Surveyors Act
this 14th day of June, 1990.

Lawrence J. Brock Exp. 3/31/93
LAWRENCE J. BROCK RCE 13528

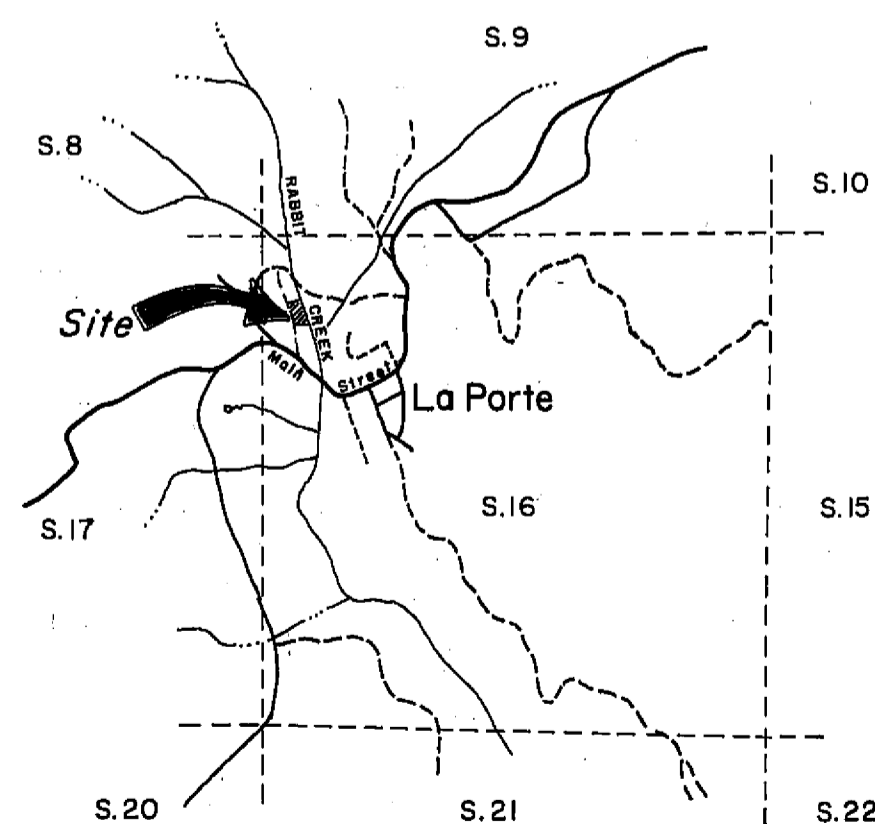
RECORDERS STATEMENT

Filed this 14th day of June, 1990
at 9:15 A.M., at the request of the County Engineer.
in Book 2 of Record of Surveys at Page 126.
I, ILA DIGGS, Deputy
Plumas County Recorder

File No. 3625 Fee: \$ 5.00

Vicinity Map

SCALE: 1" = 2000'

**RECORD OF SURVEY**

FOR HAROLD SIMPSON

BEING LOT 11 OF BLOCK 6 OF "Town of La Porte" AS SHOWN ON BOOK 2, MAPS, PAGES 75-81, BEING ALSO A PORTION OF THE N.W. $\frac{1}{4}$ OF SECTION 16, TOWNSHIP 21 NORTH, RANGE 9 EAST Mt. Diablo Base & Meridian.

County of PLUMAS
State of CALIFORNIA

NOVEMBER 1988

PREPARED BY:
F.M. HOTES, Land Surveyor
P.O. Box 267
OREGON HOUSE, CA. 95962
Tel. (916) 692-1328

Sheet 1 of 1