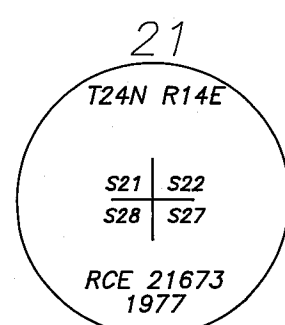


RECORD: NOTHING SET
(GLO)

FOUND: STD USFS MON 3" ABOVE GROUND IN A 36"X36"X3" MOS (5RS80)
FWB:
12" FIR S 45°37' E 8.2 FT (5RS80)
10" FIR N 51°08' W 20.6 FT (5RS80)

SET: NOTHING

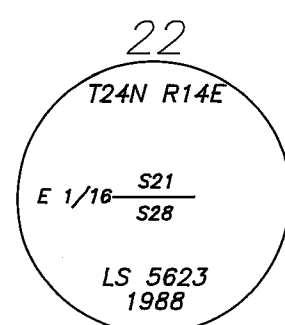


RECORD: SET POST A 5 FEET LONG AND 4 INCHES DIAMETER, 2 FEET DEE:
(GLO) FOR CORNER TO SECTION 21,22,27,28 FROM WHICH BEARS

FWB:
A YELLOW PINE 36 INCHES DIAMETER S.53°E.17 LINKS DIST.
A FIR 24 INCHES DIAMETER N.34°W.78 LINKS DIST.
A FIR 18 INCHES DIAMETER N.47°E.95 LINKS DIST.
A FIR 12 INCHES DIAMETER S.25°W.85 LINKS DIST.

FOUND: STD USFS MON IN A 30"X30"X6" MOS (5RS80)
FWB:
STUMP N 32° W 51.5 FT (GLO)
STUMP S 47° W 11.2 FT (GLO)
14" PP N 81° E 18.7 (5RS80)
15" PP S 27° E 29.1 (5RS80)

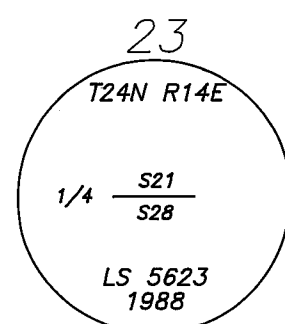
SET: NOTHING



RECORD: NOTHING SET
(GLO)

FOUND: 1/2" REBAR W/ALUM CAP LS 2843 (5RS97)
ACCEPTED AS E 1/16 CORNER

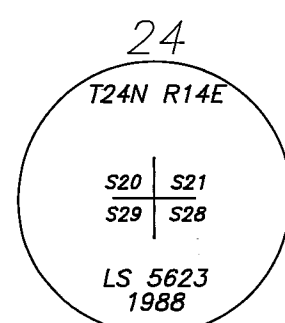
SET: REPLACED FOUND MON W/STD USFS ROCK CAP MORTARED INTO
A 30"X30"X8" MOS, LAID FOUND MON ALONGSIDE, UNABLE TO BURY
FWB: NEW BT'S
10" PP S 29° W 15.5 FT SCRIBED "E 1/16 S28BT"
CROWN OF A 2 1/2 FT X2 FT X14" ROCK N 27° E 4.1 FT
PARKER KRYLON NAIL IN A 4 FT X4 FT X1 FT ROCK S 88°E
10.5 FT



RECORD: SET A POST 4 FEET LONG AND 4 INCHES DIAMETER, 2 FEET
(GLO) DEEP IN A STONE MOUND 4 1/2 FEET IN DIAMETER AT BASE
AND 2 FEET HIGH FOR QUARTER SECTION CORNER.

FOUND: 1/2" REBAR W/ALUM CAP LS 2843 (5RS97) ACCEPTED AS BEST
AVAILABLE EVIDENCE OF ORIGINAL 1/4 CORNER LOCATION.

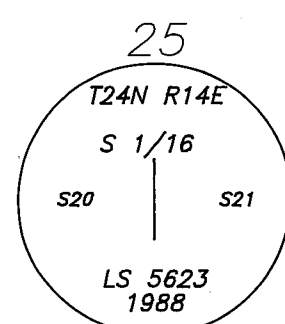
SET: REPLACED WITH STD USFS MON 8" ABOVE GROUND 30"X30"X8"
MOS AND BURIED FOUND MON ALONGSIDE
FWB:
19" JP N 19°37' E 16.8 FT SCRIBED "1/4 S21BT"
17" JP S 46°43' E 21.0 FT SCRIBED "1/4 S28BT"



RECORD: SET A STONE 24X12X18 IN A STONE MOUND 4 1/2 FEET IN
(GLO) DIAMETER AT BASE AND 2 FEET HIGH FOR CORNER TO SECTIONS
20,21,28,29.

FOUND: 1/2" REBAR WITH 1 1/2" ALUM CAP LS 2843 (5RS97)
ACCEPTED AS BEST AVAILABLE EVIDENCE OF ORIGINAL SEC
CORNER LOCATION.

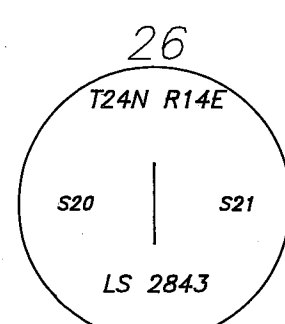
SET: REPLACED WITH A STD USFS DRIVE-IN MON 8" ABOVE GROUND
IN A 48"X48"X12" MOS
FWB:
16" JP S 49°20'E 39.2 FT SCRIBED "T24NR14ES28BT"
5" JUN. S 65°05'W 59.5 FT SCRIBED "XBT"
20" JP N 37°00'W 268.9 FT SCRIBED "T24NR14ES20BT"



RECORD: NOTHING SET
(GLO)

FOUND: NOTHING

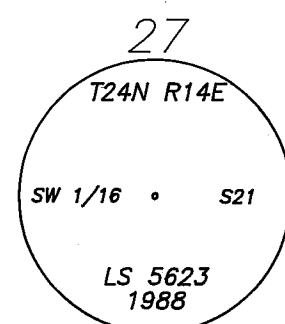
SET: STD USFS DRIVE-IN MON FLUSH WITH GROUND IN AN 18"X24"X4" MOS
FWB:
9" JUN N 04° E 26.6 FT SCRIBED "S 1/16 S21BT"
5" WF N 45° W 32.0 FT SCRIBED "S 1/16 S20BT"



RECORD: SET A STONE 20X15X5 IN A STONE MOUND 4 1/2 FEET IN
(GLO) DIAMETER AT BASE, 2 FEET HIGH FOR QUARTER SECTION
CORNER

FOUND: 1/2" REBAR W/1 1/2" ALUM CAP LS 2843 8" ABOVE GROUND
(5RS97), HAMBY PRORATE, ACCEPTED POSITION AS 1/4 CORNER

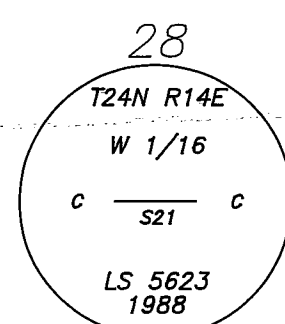
SET: NOTHING



RECORD: NOTHING SET
(GLO)

FOUND: 1/2" REBAR W/ALUM CAP LS2843 (5RS97) ACCEPTED AS
SW 1/16 CORNER

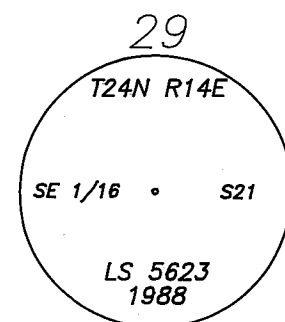
SET: REPLACED FOUND MON W/STD USFS DRIVE-IN MON 5" ABOVE
GROUND IN 36"X36"X5" MOS
FWB:
17" JP S 81 1/2° W 26.9 FT SCRIBED "SW 1/16 S21BT"
23" PP N 20 1/2° W 28.6 FT SCRIBED "SW 1/16 S21BT"



RECORD: NOTHING SET
(GLO)

FOUND: NOTHING

SET: STD USFS DRIVE-IN MON FLUSH W/GROUND IN A 24"X24"X2" MOS
FWB:
10" JP N 06°45' E 21.8 FT SCRIBED "CW 1/16 S21BT"
16" JP S 86°36' W 27.8 FT SCRIBED "CW 1/16 S21BT"



RECORD: NOTHING SET
(GLO)

FOUND: 1/2" REBAR W/1 1/2" ALUM CAP LS 2843 8" ABOVE GROUND
(5RS97), BADLY BENT OVER, ACCEPTED AS SE 1/16 CORNER
WHERE REBAR PIERCED GROUND.

SET: REPLACED FOUND MON W/STD USFS ROCK CAP MORTARED
INTO A 24"X24"X4" MOS, LAID FOUND REBAR ALONGSIDE,
UNABLE TO BURY.
FWB:
19" PP N 82°33' W 79.1 FT SCRIBED "SE 1/16 S21BT"
18" PP S 52°12' W 119.3 FT SCRIBED "SE 1/16 S21BT"

RECORD OF SURVEY

LOCATION IN SECTION 15,16,AND 21. T24N R14E MDM COUNTY
OF PLUMAS, STATE OF CALIFORNIA FOR THE PLUMAS NATIONAL
FOREST.

SURVEY CREW: R.KNOETTGEN
J.SCHMIDT
H.STOKES

D.HOBBS
L.GROSS
B.WILLARD

DRAWN BY: J.HARTSFIELD

SHEET 3 OF 3