
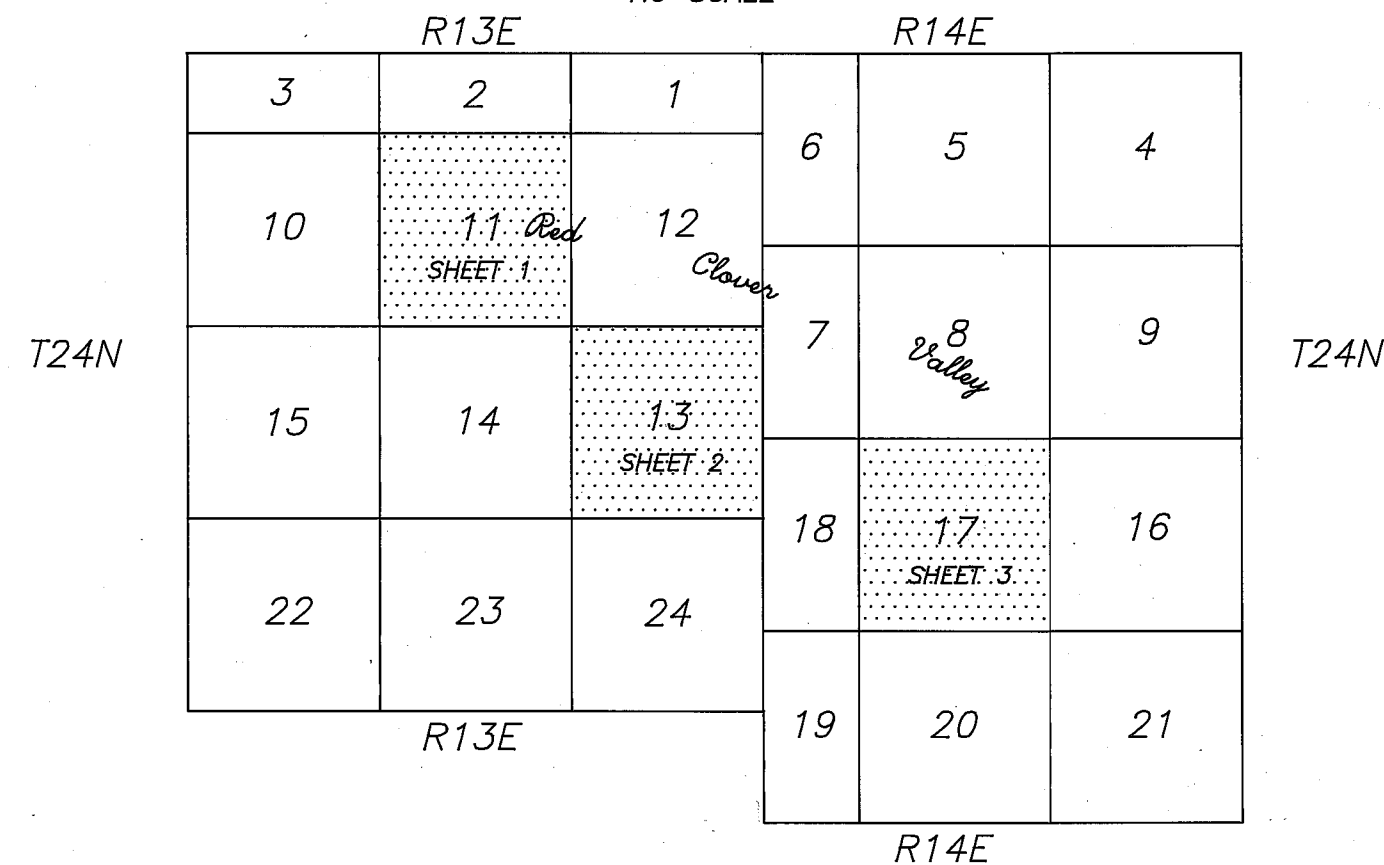
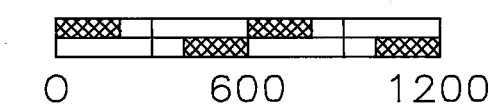


PROJECT LOCATION MAP
NO SCALE



SCALE: 1" = 600'



NONSTANDARD ABBREVIATIONS

| FWB | FROM WHICH BEARS |
|-----|-------------------------------|
| BT | BEARING TREE |
| MOS | MOUND OF STONE |
| DWR | DEPARTMENT OF WATER RESOURCES |
| JUN | JUNIPER |
| DF | DOUGLAS FIR |
| WF | WHITE FIR |
| RF | RED FIR |
| PP | PONDEROSA PINE |
| SP | SUGAR PINE |
| JP | JEFFREY PINE |
| IC | INCENSE CEDAR |
| MON | MONUMENT |
| RP | REFERENCE POINT |

| DATE | SURVEY HISTORY | AGENCY |
|---------|--------------------------|--------|
| R1 1875 | D.D. BROWN, GLO | GLO |
| R2 1960 | G.J. DOUTHIT R.C.E. 9365 | DWR |
| R3 1976 | R.P. BRINSKY L.S. 3181 | DWR |

NOTES:
THE CALIFORNIA DEPARTMENT OF WATER RESOURCES HAVE THE FIELD NOTES OF J.T. DOUTHIT WHICH GIVE INFORMATION ON CERTAIN CORNERS IN SECTION 11. THEY ALSO HAVE THE FIELD NOTES OF R.P. BRINSKY WHICH GIVE INFORMATION ON CERTAIN CORNERS IN SECTIONS 13 & 17

BASIS OF BEARING

THE BASIS OF BEARING IS AN INVERSE BETWEEN THE NW CORNER AND SW CORNER OF SECTION 22 T24N R14E PER 5RS80, PLUMAS COUNTY RECORDS


NOTES:

A STANDARD USFS DRIVE-IN MONUMENT IS A 5/8" DIAMETER ALUMINUM ROD WITH A 3 1/4" DIAMETER ALUMINUM CAP MARKED WITH THE USFS LOGO.

A STANDARD DWR MONUMENT IS A 2" O.D. GALVANIZED STEEL PIPE WITH A 2-1/2" BRASS CAP STAMPED WITH THE DEPARTMENT OF WATER RESOURCES LOGO.

LEGEND

- FOUND CORNER
- SET CORNER
- PROPERTY BOUNDARY MARKED AND POSTED



SURVEYOR'S STATEMENT

This map correctly represents a survey made by me or under my direction in conformance with the requirements of the Land Surveyors' Act at the request of Plumas National Forest in August 17, 1992.

William & Snow
William Glenn Snow L.S. 5623
License Exp. Date 12/31/94

COUNTY SURVEYOR'S STATEMENT

This map has been examined in accordance with Section 8766 of the Land Surveyors' Act this 1st day of September, 1992.

R Tom Hunter
R. Tom Hunter R.C.E. 30515
Plumas County Surveyor
License Exp. Date 03/31/96

RECORDER'S STATEMENT

Filed this 25th day of September, 1992 at 2:45 P.m. in Book 9 of Records of Surveys, at page 90-94, at the request of the County Surveyor.

Fee: \$13.00
File No: 7920
Judith Wells
County Recorder
By: *Jill DePuy*
Deputy

RECORD OF SURVEY

LOCATED IN SECTIONS 11 & 13 T24N R13E AND SECTION 17 T24N R14E MDN, COUNTY OF PLUMAS, STATE OF CALIFORNIA, FOR THE PLUMAS NATIONAL FOREST. P.O. BOX 11500 QUINCY, CA. 95971.

SURVEY CREW
L.GROSS
J.SCHMIDT
R.KNOETTGEN
D.HOBBS
H.STOKES
B.WILLARD
DRAWN BY S.SASSER
SHEET: 1 OF 5