


LEGEND

- RECORD point per 8 RS 49
- FOUND 5/8" rebar with Plastic Cap LS 2843 which has been removed
- SET 5/8" rebar with Plastic Cap LS 2843
- (R1) RECORD per 8 RS 49
- cal. Calculated

SURVEYOR'S STATEMENT


This map correctly represents a survey made by me or under my direction in conformance with the requirements of the Land Surveyors' Act at the request of David & Rhonda Hedrick and Neil & Cozette Graham in November, 1993.



John W. Hamby
John W. Hamby LS 2843

COUNTY SURVEYOR'S STATEMENT

This map has been examined in accordance with Section 8766 of the Land Surveyors' Act this 28TH day of December, 1993



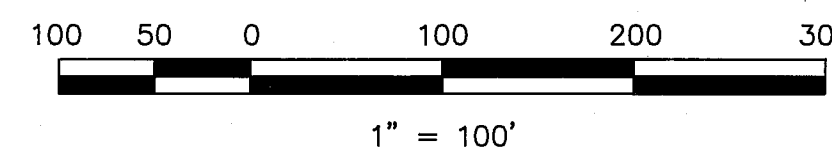
R. Tom Hunter
R. Tom Hunter RCE 30515
PLUMAS COUNTY SURVEYOR
License Expiration Date 3/31/96

RECORDER'S STATEMENT

Filed this 28TH day of December, 1993 at 3:24 P.m. in Book 9 of Record of Surveys, at page 139, at the request of the County Surveyor.

Fee \$ 5.00
File No. 10337

Judith Wells
County Recorder
by *Judith Wells*
Deputy



Basis of Bearings

The Basis of Bearings of this map is the East line of Parcel A and West line of Parcel B as found monumented and shown as N 25°38'30" E in Book 8 of Record of Surveys at page 49 Plumas County records.

Note:
This Record of Survey was prepared to reflect a Lot Line Adjustment for which a resolution is Recorded in Book 618 of Official Records at page 623.

RECORD OF SURVEY
for
Neil & Cozette Graham
and
David & Rhonda Hedrick

Parcel A & B of 8 RS 49
Located in Section 18, T. 25 N., R. 8 E., M.D.M.
Plumas County ~ California
Scale 1" = 200' November, 1993

HAMBY SURVEYING INC.
P.O. Box 1209
PORTOLA, CA. 96122
Phone 916-832-5571

