
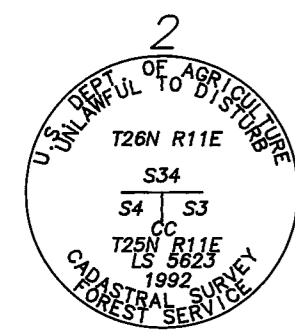


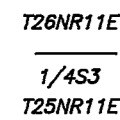
1
 RECORD: A POST IN A STONE MOUND
 (GLO) FWB:
 R3 11" PP N73°E 98 LKS
 20" PP N57-1/2°W 19 LKS
 16" PP S78°W 19 LKS
 FOUND: NOTHING AT CORNER POSITION
 FWB:
 24" PP N73°02'E 66.7 FT (101 LKS) OPEN FACE
 (SCRIBING UNREADABLE) BT NO.1
 25" PP N50°20'W 12.5 FT (19 LKS) OPENED FACE
 SCRIBED "XXVIR" BT NO.2
 18" PP S 77°17'W 19.1 FT. (29 LKS) OPEN FACE
 SCRIBED "TXXVNRX" BT NO.3
 SET: STD USFS DRIVE IN MON WITH 36" OF ROD 4" AG
 IN A 24"X24"X4" MOS ASSUMED GLO DISTANCE TO
 BT NO.3 WAS 29 LKS; USED DISTANCE/DISTANCE
 INTERSECTION OF BT NO.2 & BT NO.3 TO SET CORNER




2
 RECORD: SET A SLATE STONE, 5"X9"X18" IN STONE MOUND,
 (GLO) FOR CLOSING CORNER TO SECTIONS 3 AND 4, TOWNSHIP
 R1 25 NORTH, RANGE 11 EAST
 FWB:
 5" BO S39°W 39 LKS
 6" BO S87°E 20 LKS
 FOUND: NOTHING
 SET: STD USFS DRIVE-IN MON ON 24" OF ROD 5" AG IN A
 24"X24"X5" MOS
 FWB:
 10" DF S18°31'E 13.8 FT. SCRIBED
 "T25NR11ECCS3BT"
 14" DF S54°07'W 21.0 FT. SCRIBED
 "T25NR11ES4CCBT"



3
 RECORD: NOTHING
 (GLO)
 FOUND: NOTHING
 SET: NOTHING, CALCULATED POSITION ONLY



4
 RECORD: A STONE 25X12X8 IN. IN A STONE MOUND
 (GLO) FWB:
 R3 17" PP N33-1/2°W 76 LKS
 40" PP N44-1/2°E 60 LKS
 26" PP S27-1/2°E 40 LKS
 FOUND: AN 18"X18"X30" STONE UPRIGHT IN A 48"X48"X48"
 MOS IN A LAVA ROCK OUTCROP
 FWB:
 53" PP N40°30'E 41.9 FT OPENED FAINT
 SCRIBING VISIBLE
 SET: NOTHING AT CORNER LOCATION
 FWB:
 8" IC S47°10'E 67.1 FT (63 LKS) SCRIBED "T25NR11ES3BT"
 STD USFS DRIVE-IN MON S63°08'39"E 65.65 FT.
 W/ 36" OF ROD IN A 24"X24"X4" MOS AS
 A REFERENCE MONUMENT

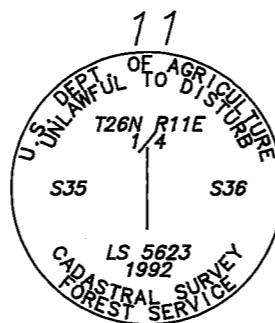


6
 RECORD: NOTHING SET
 (GLO)
 FOUND: STD MILLER MON 12" AG IN AN 18"X18"X6" MOS
 SET: NOTHING

7
 RECORD: NOTHING SET
 (GLO)
 FOUND: STD MILLER MON 4" AG IN A 18"X18"X4" MOS
 SET: NOTHING

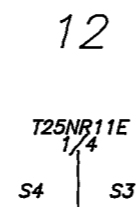
8
 RECORD: NOTHING SET
 (GLO)
 FOUND: STD MILLER MON 4" AG
 SET: NOTHING

9
 RECORD: 16"X10"X6" STONE IN STONE MOUND 4-1/2 FEET DIA. AT
 (GLO) BASE BY 2 FT HIGH
 R2 FWB:
 35" PP S47°45'E 86 LKS
 7" BO N22°00'W 134 LKS
 FOUND: STD MILLER MON 4" AG
 FWB:
 28" BO N22°15'W 87.9 FT (133 LKS) W/
 1969 BT TAG AND OLDER UNREADABLE
 BT TAG; OPENED, NO SCRIBING FOUND
 SET: NOTHING AT CORNER LOCATION
 FWB:
 24" PP N70°56' 11.5 FT SCRIBED "T26NR11ES36BT"
 21 PP N39°17'W 59.5 FT SCRIBED "T26NR11ES35BT"




11
 RECORD: 6"X8"X24" STONE IN A 48"X48"X24" MOS
 (GLO) R2
 FOUND: A 18"X18"X12" MOS ACCEPTED AS BEST FIT
 (SEVERAL ROCK MOUNDS WITHIN 200' RADIUS 1969 "K"
 TAG ON TREE BY F.WARD "ASSUMED COR IS S24°W 33 LKS)
 SET: STD USFS ROCK TABLET ON A 5'X5'X2' STONE
 FWB:
 12" PP S43°25'E 71.3 FT SCRIBED "1/4S36BT"
 32" PP N33°29'E 147.7 FT SCRIBED "1/4S36BT"
 STD USFS ROCK TABLET IS A 3 1/4" ALUMINUM CAP
 EMBOSSED WITH THE USFS LOGO AND A 4" STEM


12
 RECORD: 5"X9"X15" SLATE STONE IN A MOS
 (GLO) FWB:
 R3 11" PP N28°30'E 55 LKS
 15" PP N81°00'W 24 LKS
 FOUND: NOTHING
 SET: NOTHING, CALCULATED POSITION ONLY



15
 RECORD: POST
 (GLO) FWB:
 R1 10" IC S69°W 23 LKS
 25" PP S72°30'E 67 LKS
 FOUND: STD MILLER MON 7" AG IN A 24"X24"X6" MOS
 FWB:
 1/2" REBAR NO CAP 12" AG S07°50'20"E 16.95 FT
 (NO RECORD)
 1/2" REBAR NO CAP 3" AG S05°40'57"E 55.21 FT
 (NO RECORD)
 SET: NOTHING AT CORNER LOCATION
 FWB:
 13" PP S58°36'W 05.1 FT SCRIBED "1/4S3BT"
 14" IC N05°22'E 33.1 FT SCRIBED "1/4S2BT"



17
 RECORD: NOTHING SET
 (GLO)
 FOUND: NOTHING
 SET: STD USFS DRIVE-IN MON 6" AG 48" OF ROD IN A
 24"X24"X6" MOS
 FWB:
 09" PP S53°09'W 14.9 FT SCRIBED "SE1/16S3BT"
 16" PP N54°15'W 40.3 FT. SCRIBED SE1/16S3BT"



NON STANDARD ABBREVIATIONS

FWB	FROM WHICH BEARS
BT	BEARING TREE
MOS	MOUND OF STONE
GLO	GOVERNMENT LAND OFFICE
AG	ABOVE GROUND
DF	DOUGLAS FIR
WF	WHITE FIR
RF	RED FIR
PP	PONDEROSA PINE
KTAG	LOCATION POSTER
IC	INCENSE CEDAR
MON	MONUMENT

RECORD OF SURVEY

LOCATED IN SECTIONS 2,3,4,9,&10 T25N R11E MDB&M
 AND SECTIONS 34 & 35 T26N R11E MDB&M
 AT THE REQUEST OF PLUMAS NATIONAL FOREST
 PO BOX 11500 QUINCY CALIFORNIA 95971

CREW:
 R.KNOETTGEN T.VELIOTES M.BEVLEY DRAWN BY:
 D.HOBBS A.GREEN L.CRIPPA R.KNOETTGEN
 S.SASSER