

18
RECORD: NOTHING
(GLO)
FOUND: STD MILLER MON 3" AG NO MOS
SET: NOTHING AT CORNER LOCATION
FWB:
07" PP S41°40'E 08.9 FT SCRIBED "S1/16S2BT"
12" PP N83°42'W 45.1 FT SCRIBED "S1/16S3BT"

19
RECORD: AN OAK POST 3"X3"X48" IN A MOS
(GLO) FWB:
R3 20" PP S15°30'W 45 LKS
10" BO N40°30'W 65 LKS
FOUND: 1/2" REBAR W/ YELLOW PLASTIC CAP RCE 22836
IN A 36"X36"X4" MOS (7RS107)
FWB:
12" PP S03°57'W 18.2 FT W/ CLOSED FACE (7RS107)
6" BO N06°47'W 19.8 FT W/ OPEN FACE NO SCRIBING (7RS107)
SET: NOTHING AT CORNER LOCATION
FWB:
12" PP N84°07'E 35.3 FT SCRIBED "1/4S3BT"

20
RECORD: NOTHING SET
(GLO)
FOUND: NOTHING
SET: STD USFS DRIVE-IN MON W/ 24" OF ROD 10" AG IN A
24"X24"X6" MOS
FWB:
11" PP N61°58'W 26.6 FT SCRIBED "E1/16S3BT"
13" PP N02°23'E 42.2 FT SCRIBED "E1/16S3BT"

21
RECORD: SET POST FOR CORNER
(GLO) FWB:
R3 30" PP S22-1/2'E 74 LKS
50" PP S60°N 185 LKS
FOUND: STD MILLER MON
FWB:
A BURNT AND DECAYED STUMP S26°15'E 52.1 FT (79 LKS)
45" PP STUMP S58°39'W 122.6 FT (186 LKS)
SET: NOTHING AT CORNER LOCATION
FWB:
1/2" REBAR W/ YELLOW PLASTIC CAP RCE 22836 (7RS107)
S65°43'E 4.08 FT DID NOT ACCEPT AS SECTION CORNER
37" PP S17°09'W 161.2 FT SCRIBED "T25NR11ES10BT"
35" PP N60°12'W 113.2 FT SCRIBED "T25NR11ES3BT"

22
RECORD: 3"X3"X48" IC POST IN MOS
(GLO) FWB:
R3 6" BO N37°W 18 LKS
16" BO N62°30'E 18 LKS
FOUND: 1" IP W/ YELLOW PLASTIC PLUG LS 3202 (6PM140)
3" AG IN A 36"X36"X3" MOS
FWB:
18" PP S26°46'E 12.2 FT CLOSED FACE (7RS107)
13" PP N89°25'W 38.1 FT CLOSED FACE (7RS107)
12" BO N20°07'W 13.0 FT (20 LKS) HAD BEEN
OPENED, NO SCRIBING VISIBLE
SET: NOTHING AT CORNER LOCATION
FWB:
33" PP W/ SHINER & K TAG S31°15'39"W 401.74 FT
11" PP S72°46'E 42.8 FT SCRIBED "1/4S10BT"

23
RECORD: NOTHING SET
(GLO)
FOUND: 1/2" REBAR W/ YELLOW PLASTIC CAP 2" AG NO MOS
RCE 22836 (7RS107)
SET: NOTHING AT CORNER LOCATION
FWB:
21" PP S89°00'W 65.6 FT SCRIBED "C1/4S10BT"
28" PP N16°43'W 40.6 FT SCRIBED "C1/4S10BT"

24
RECORD: POST IN A MOS
(GLO) R1
FOUND: NOTHING
SET: NOTHING, CALCULATED POSITION ONLY

25
RECORD: POST WITH PITS AND MOUNDS
(GLO) R1
FOUND: 1-1/2" IP W/ 1-1/2" YELLOW PLASTIC CAP LS 3202
4" AG (6PM140)
SET: NOTHING

26
RECORD: POST WITH PIT HOLES
(GLO) R1
FOUND: NOTHING
SET: NOTHING

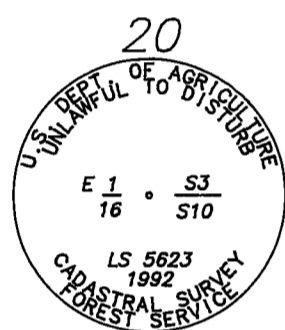
27
RECORD: POST IN A STONE MOUND 24" HIGH
(GLO) FWB:
40" SPRUCE N73-1/2'E 112 LKS
15" BO S43-1/4'W 43 LKS
36" PP S26'E 48 LKS
18" BO N66'W 53 LKS
FOUND: STD USFS MON LS 5623 2" AG IN A 48"X36"X2" MOS
FWB:
ROOT HOLE N68°49'E 73.6 FT (112 LKS) W/50" DF LAYING
DOWN DECAYING W/ ATTENTION SIGN & K TAG NO FACE OR
SCRIBING VISIBLE
DECAYED STUMP S28°48'E 34.0 FT (52 LKS) W/DETACHED SCRIBING
LEANING ON STUMP "TXXVIN S"
SET: NOTHING

28
RECORD: NOTHING SET
(GLO)
FOUND: NOTHING
SET: STD USFS DRIVE-IN MON 12" AG 24" OF ROD IN A
36"X36"X10" MOS
FWB:
11" PP N25°14'E 10.4 FT SCRIBED "S1/16S36BT"
12" PP S53°07'E 12.4 FT SCRIBED "S1/16S36BT"

29
RECORD: 16"X8"X5" VOLCANIC STONE IN A MOS
(GLO) FWB:
R3 10" PP N21°00'E 57 LKS
7" PP N35°00'W 53 LKS
14" PP S20°30'W 45 LKS
10" PP S54°00'E 55 LKS
FOUND: NOTHING
SET: NOTHING, CALCULATED POSITION ONLY


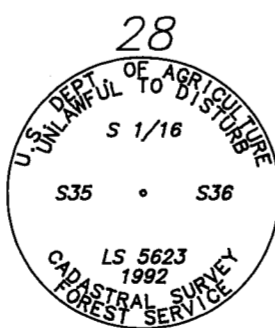
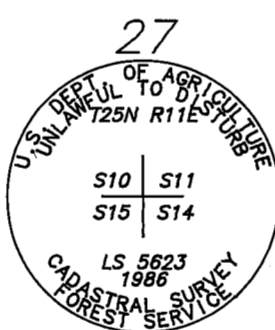
30
RECORD: 18" BO S56°00'W 130 LKS
(GLO) 35" PINE N54°15'W 86 LKS
R1 12" OAK S72°30'E 100 LKS
FOUND: 30"X30"X4" MOS
FWB:
A ROOT HOLE N53°35'W 57.7 FT (87 LKS); DECAYED PINE
LAYING ALONGSIDE; BEARING TREE TAG ON DOWN PINE
"1968 JD McBRIDE"
SET: STD USFS DRIVE-IN MON 36" LONG 6" AG IN A
30"X30"X4" MOS
FWB:
14" DF S55°19'E 14.4 FT SCRIBED "T25NR11ES9BT"
7" BO N51°58'W 14.8 FT SCRIBED "T25NR11ES5BT"
7" IC S51°04'W 52.7 FT SCRIBED "T25NR11ES8BT"
17" PP N30°55'E 53.4 FT SCRIBED "T25NR11ES4BT"

31
RECORD: 9"X18"X22" STONE IN A MOUND
(GLO) FWB: 8" OAK N20°30'W 40 LKS
R2 12" PINE S28°00'E 36 LKS
FOUND: NOTHING
SET: NOTHING



T25N R11E
1/4
S10 | S11

T25N R11E
1/4
S10 | S15



31
SC
T26 N R11E
1/4 S34

NON STANDARD ABBREVIATIONS

FWB	FROM WHICH BEARS
BT	BEARING TREE
MOS	MOUND OF STONE
GLO	GOVERNMENT LAND OFFICE
AG	ABOVE GROUND
DF	DOUGLAS FIR
WF	WHITE FIR
RF	RED FIR
PP	PONDEROSA PINE
KTAG	LOCATION POSTER
IC	INCENSE CEDAR
MON	MONUMENT

RECORD OF SURVEY

LOCATED IN SECTIONS 2,3,4,9,&10 T25N R11E MDB&M
AND SECTIONS 34 & 35 T26N R11E MDB&M
AT THE REQUEST OF PLUMAS NATIONAL FOREST
PO BOX 11500 QUINCY CALIFORNIA 95971

CREW:
R.KNOETTGEN T.VELIOTES M.BEVLEY DRAWN BY:
D.HOBBS A.GREEN L.CRIPPA R.KNOETTGEN
S.SASSER