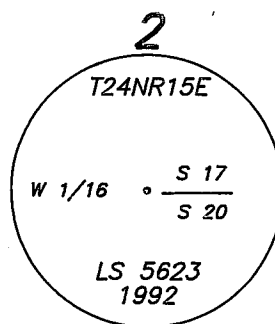
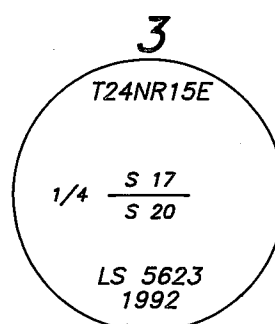


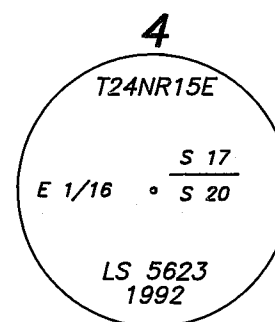
1:
RECORD: SET VOLCANIC STONE 20X16X8 FOR CORNER TO SECTIONS 17,18,19, AND 20, IN STONE MOUND AS PER INSTRUCTIONS.
FOUND: 5/8" DIA REBAR W/PLASTIC CAP, LS 3285, 8" AG IN A 36"X36"X8" MOS WITH A 20"X12"X6" STONE, UPRIGHT, ALONGSIDE (4M13)
FWB:
 10" JP S44°35'W 15.8 FT W/1952 KTAG
 18" WF SNAG N14°00'W 11.5 FT W/1952 KTAG
SET: REPLACED FOUND MON W/STD USFS DRIVE--IN MON W/24" OF ROD, 10" AG IN 36"X36"X10" MOS, BURIED FOUND MON ALONGSIDE
FWB:
 10" JP S44°35'W 15.8 FT SCRIBED "T24NR15ES19BT"
 7" JP N51°03'W 10.4 FT SCRIBED "T24NR15ES18BT"
 11" JP S73°14'E 9.5 FT SCRIBED "T24NR15ES20BT"
 12" JP N67°53'E 59.6 FT SCRIBED "T24NR15ES17BT"



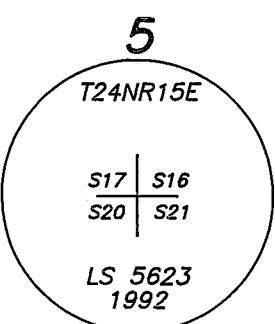
2:
RECORD: NOTHING SET (GLO)
FOUND: NOTHING
SET: STD USFS DRIVE--IN MON W/24" OF ROD, 10" AG IN 16"X16"X10" MOS
FWB:
 26" JP S46°48'W 104.4 FT SCRIBED "W1/16S20BT"
 15" JP N88°37'W 49.2 FT SCRIBED "W1/16S17BT"



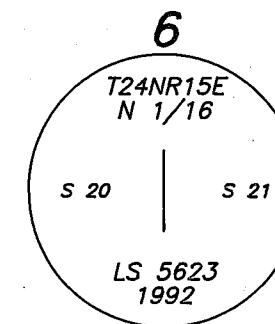
3:
RECORD: SET PINE POST 60X3X3, 36 INCHES DEEP FOR QUARTER-SECTION CORNER IN STONE MOUND AS PER INSTRUCTIONS.
FOUND: NOTHING AT COR LOCATION
FWB:
 5/8" DIA REBAR, NO CAP, 12" AG S55°15'01"E 14.43 FT
SET: STD USFS MON W/24" OF ROD, 4" AG IN 18"X18"X6" MOS
FWB:
 20" JP S69°29'E 289.3 FT SCRIBED "1/4S20BT"
 25" JP N75°22'E 232.0 FT SCRIBED "1/4S17BT"



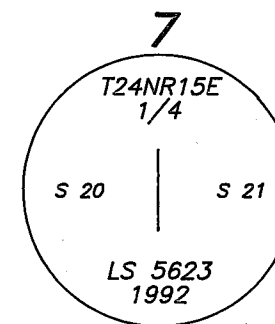
4:
RECORD: NOTHING SET (GLO)
FOUND: NOTHING AT CORNER LOCATION
FWB: 5/8" REBAR W/PLASTIC CAP, LS 3285, S62°39'16"E 22.88 FT (4M13)
SET: STD USFS MON W/36" OF ROD, 6" AG IN 12"X10"X6" MOS
FWB:
 FIR 14" DIA N35°19'W 20.3 FT SCRIBED "E1/16S17BT"
 PINE 12" DIA S30°05'E 67.9 FT SCRIBED "E1/16S20BT"



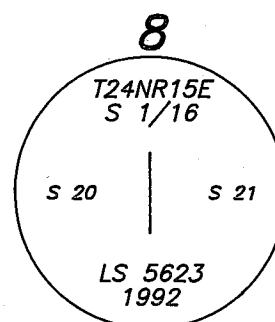
5:
RECORD: SET GRANITE STONE 18X16X5 IN STONE MOUND FOR CORNER TO SECTIONS 16,17,20, AND 21.
FWB:
 PINE 33" DIA N49°W 42 LINKS
FOUND: 5/8" DIA REBAR W/PLASTIC CAP, LS 3285, FLUSH, W/14"X10"X5" STONE, UPRIGHT, ALONGSIDE (4M13)
FWB:
 PINE 46" DIA N42°29'W 29.44 FT (45 LKS) W/BURNED OUT FACE
 1939 KTAG ON 10" JP N90°E 40 FT
 1939 KTAG ON 22" JP S49°W 20 FT
SET: REPLACED FOUND MON W/STD USFS DRIVE--IN MON W/36" OF ROD, 4" AG IN 18"X18"X10" MOS, LAID FOUND REBAR IN BOTTOM OF ROCK MOUND
FWB:
 PINE 15" DIA S73°06'E 45.77 FT SCRIBED "T24NR15ES21BT"
 PINE 14" DIA N33°16'E 43.57 FT SCRIBED "T24NR15ES16BT"
 PINE 20" DIA S47°04'W 19.66 FT SCRIBED "T24NR15ES20BT"



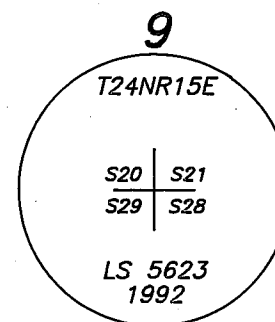
6:
RECORD: NOTHING SET (GLO)
FOUND: NOTHING AT CORNER LOCATION
FWB:
 5/8" REBAR, NO CAP, S63°41'23"E 23.42 FT
SET: STD USFS DRIVE--IN MON W/24" ROD 12" AG 30"X30"X12" MOS
FWB:
 JP 32" DIA N21°27'W 110.1 FT SCRIBED "N 1/16 S 20 BT"
 JP 14" DIA S76°24'E 82.1 FT SCRIBED "N 1/16 S 20 BT"



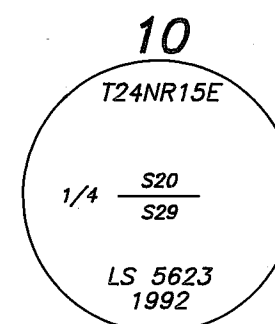
7:
RECORD: SET GRANITE STONE 14X11X7 IN STONE MOUND FOR QUARTER-SECTION CORNER.
FWB:
 COTTONWOOD 4" DIA N 88 1/2'E 14 LINKS
FOUND: NOTHING AT CORNER LOCATION
FWB:
 3/4" REBAR W/CAP, LS2469 S64°04'E 16.35 FT (9PM34)
SET: STD USFS DRIVE--IN MON W/24" OF ROD, 6" AG IN 18"X18"X10" MOS
FWB:
 JUN 9" DIA S68°14'W 67.76 FT SCRIBED "1/4 S 20 BT"
 FIR 8" DIA N48°22'W 84.85 FT SCRIBED "1/4 S 20 BT"



8:
RECORD: NOTHING SET (GLO)
FOUND: NOTHING AT CORNER LOCATION
FWB: 5/8" REBAR W/UNREADABLE PLASTIC CAP, 4" AG S61°21'ET 8.74 FT
SET: STD USFS DRIVE--IN MON W/36" OF ROD, 4" AG IN 18"X18"X4" MOS
FWB:
 JP 21" DIA N67°47'W 17.5 FT SCRIBED "1/16 S 20 BT"
 JP 12" DIA N16°18'W 103.6 FT SCRIBED "1/16 S 20 BT"



9:
RECORD: SET COTTONWOOD POST 60X4X4 IN STONE MOUND FOR CORNER TO SECTIONS 20, 21, 28 AND 29.
FWB:
 PINE 50 IN. DIA. BEARS NORTH 50 1/2' EAST 38 LINKS DIST.
 PINE 50 IN. DIA. BEARS SOUTH 57' EAST 175 LINKS DIST.
FOUND: 5/8" DIA REBAR W/PLASTIC CAP, LS 3285, 6" AG
FWB:
 44" JP N35°57'E 26.4 FT (40 LKS)
 57" JP S56°59'E 117.0 FT (177 LKS)
SET: REPLACED FOUND MON W/STD USFS DRIVE--IN MON
FWB:
 19" JP S59°43'W 12.0 FT SCRIBED "T24NR15ES29BT"
 9" JP S55°24'E 3.8 FT SCRIBED "T24NR15ES28BT"



10:
RECORD: SET VOLCANIC STONE 14X14X6 FOR QUARTER-SECTION CORNER IN STONE MOUND AS PER INSTRUCTIONS.
FOUND: NOTHING
SET: STD USFS MON W/24" OF ROD, 4" AG IN 14"X14"X8" MOS
FWB:
 PINE 20" DIA N47°31'E 103.68 FT SCRIBED "1/4 S 20 BT"
 PINE 23" DIA S45°13'E 33.12 FT SCRIBED "1/4 S 29 BT"

NONSTANDARD ABBREVIATIONS

FWB	FROM WHICH BEARS
BT	BEARING TREE
MOS	MOUND OF STONE
MON	MONUMENT
RP	REFERENCE POINT
KTAG	USES LOCATION POSTER
JUN	JUNIPER
DF	DOUGLAS FIR
WF	WHITE FIR
RF	RED FIR
PP	PONDEROSA PINE
SP	SUGAR PINE
JP	JEFFREY PINE
IC	INCENSE CEDAR
4M13	MAP BOOK 4 AT PAGE 13

RECORD OF SURVEY

LOCATED IN SECTION 20 T24N R15E MDM
 PLUMAS COUNTY, CALIFORNIA
 FOR
PLUMAS NATIONAL FOREST
 PO BOX 11500 QUINCY, CALIFORNIA 95971

CREW: D.HOBBS J.SCHMIDT R.KNOETTGEN
 R.KNOETTGEN A.GREEN M.BEVLEY
 DRAWN BY: R.KNOETTGEN
 C.VINCENT CARTER SHEET 2 OF 3