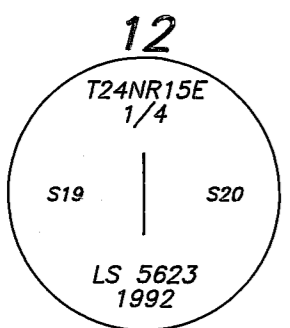
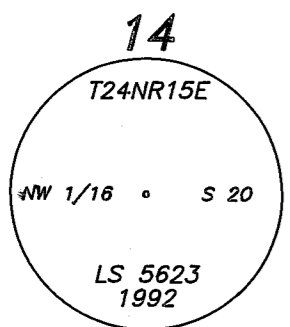


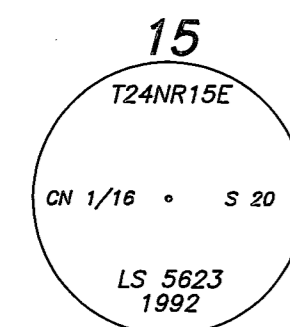
11:
 RECORD: SET GRANITE STONE 18X9X9 FOR CORNER TO SECTIONS
 (GLO) 19, 20, 29 AND 30, IN STONE MOUND, AS PER INSTRUCTIONS.
 FOUND: NOTHING
 SET: STD USFS DRIVE-IN MON W/12" OF ROD, 4" AG IN 18"X18"X10" MOS
 FWB:
 PINE 20" DIA N68°18'W 103.81 FT SCRIBED "T24N R15E S19 BT"
 PINE 21" DIA S31°17'E 67.93 FT SCRIBED "T24N R15E S29 BT"
 PINE 7" DIA N44°48'E 90.01 FT SCRIBED "X BT"



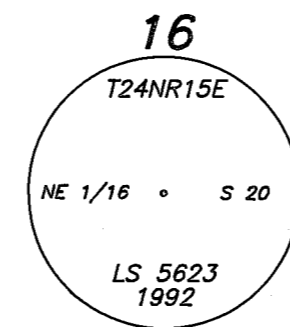
12:
 RECORD: SET GRANITE STONE 12X12X12 FOR QUARTER-SECTION CORNER IN
 (GLO) STONE MOUND AS PER INSTRUCTIONS.
 FOUND: NOTHING
 SET: STD USFS DRIVE-IN MON W/24" OF ROD, 4" AG IN 18"X18"X8" MOS
 FWB:
 PINE 17" DIA S87°53'E 22.54 FT SCRIBED "1/4 S 21 BT"
 PINE 15" DIA S21°32'W 16.15 FT SCRIBED "1/4 S 20 BT"



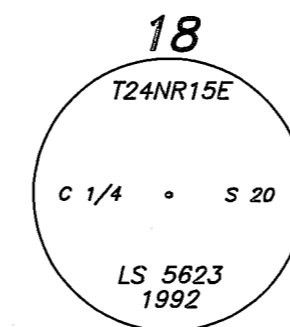
14:
 RECORD: NOTHING SET
 (GLO)
 FOUND: NOTHING AT COR LOCATION
 FWB:
 REBAR 5/8" DIA W/UNREADABLE PLASTIC CAP, 8" AG S64°42'03"W 6.54 FT
 SET: STD USFS DRIVE-IN MON W/36" ROD, 6" AG IN 12"X12"X6" MOS
 FWB:
 WF 7" DIA S44°30'E 1.6 FT SCRIBED "NW 1/16 S 20 BT"
 JP 14" DIA S24°18'W 37.0 FT SCRIBED "NW 1/16 S 20 BT"
 JP 11" DIA S76°16'W 81.1 FT SCRIBED "NW 1/16 S 20 BT"



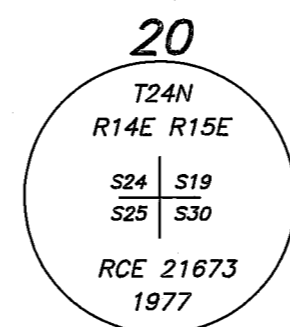
15:
 RECORD: NOTHING SET
 (GLO)
 FOUND: NOTHING
 SET: STD USFS DRIVE-IN MON
 FWB:
 JP 12" DIA S53°28'W 3.9 FT SCRIBED "CN 1/16 S 20 BT"
 JP 11" DIA N54°25'W 7.7 FT SCRIBED "CN 1/16 S 20 BT"



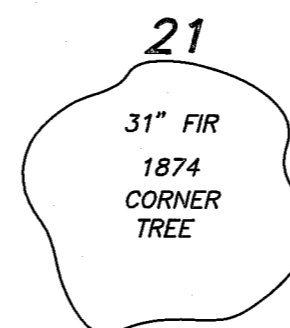
16:
 RECORD: NOTHING SET
 (GLO)
 FOUND: NOTHING AT CORNER LOCATION
 FWB:
 5/8" REBAR W/PLASTIC CAP, LS 3285 S55°17'06"E 14.14 FT (4M13)
 SET: STD USFS DRIVE-IN MON W/36" OF ROD, 6" AG IN 12"X12"X6" MOS
 FWB:
 PINE 42" DIA N73°36'E 50.88 FT SCRIBED "NE 1/16 S 20 BT"
 PINE 27" DIA N41°39'W 111.89 FT SCRIBED "NE 1/16 S 20 BT"



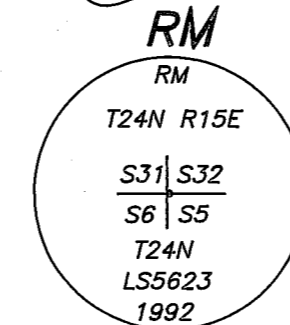
18:
 RECORD: NOTHING SET
 (GLO)
 FOUND: NOTHING AT COR LOCATION
 FWB:
 REBAR 5/8" DIA W/PLASTIC CAP, LS 3285 (NO MOS) S66°16'43"W 8.51 FT
 SET: STD USFS MON W/36" OF ROD 2" AG IN A 24"X24"X4" MOS
 FWB:
 JP 16" DIA S31°41'W 19.9 FT SCRIBED "C 1/4 S 20 BT"
 JP 21" DIA S89°53'W 38.5 FT SCRIBED "C 1/4 S 20 BT"



20
 RECORD: SET A GRANITE STONE 33 X 8 X 6 IN A STONE MOUND FOR CORNER TO
 (GLO) SECTIONS 19,24,25 &30
 FWB:
 8" MAHOGANY N41°30'E 45 LINKS
 FOUND: STD USFS MON STAMPED RCE 21673 8" AG IN A 24"X24"X6" MOS (6RS59)
 FWB:
 9" MAHOGANY N41°06'E 29.2 FT (44 LKS) SCRIBING VISIBLE
 SET: NOTHING AT CORNER LOCATION
 FWB:
 18" JUN S75°43'W 40.4 FT SCRIBED "TT24NR14ES25BT"
 25" JP N29°08'W 120.8 FT SCRIBED "T24NR14ES24BT"
 9" MAHOGANY N48°48'E 34.4 FT SCRIBED "T24NR15ES19BT"



21
 RECORD: MARKED A WHITE FIR 30" DIA FOR CORNER TO SECTIONS 5, 6, 31 & 32
 FOUND: 31" FIR W/FACES ON 3 SIDES, SOME UNREADABLE SCRIBING STILL VISIBLE



RM
 SET: NOTHING AT CORNER LOCATION
 FWB:
 STD USFS DRIVE-IN MON W/24" OF ROD, 4" AG IN 24"X24"X4" MOS
 S83°42'26"W 8.48 FT MARKED AS A REFERENCE MONUMENT
 9" IC N32°41'E 6.8 FT SCRIBED "T24NR15ES32BT"
 9" FIR N43°04'W 16.8 FT SCRIBED "T24NR15ES31BT"

NONSTANDARD ABBREVIATIONS

FWB	FROM WHICH BEARS
BT	BEARING TREE
MOS	MOUND OF STONE
MON	MONUMENT
RP	REFERENCE POINT
JUN	JUNIPER
DF	DOUGLAS FIR
WF	WHITE FIR
RF	RED FIR
PP	PONDEROSA PINE
SP	SUGAR PINE
JP	JEFFREY PINE
IC	INCENSE CEDAR
KTAG	USFS LOCATION POSTER
4M13	MAP BOOK 4 AT PAGE 13

RECORD OF SURVEY

LOCATED IN SECTION 20 T24N R15E MDM
 PLUMAS COUNTY, CALIFORNIA
 FOR
PLUMAS NATIONAL FOREST
 PO BOX 11500 QUINCY, CALIFORNIA 95971

CREW: D.HOBBS J.SCHMIDT R.KNOETTGEN
 R.KNOETTGEN A.GREEN M.BEVLEY G.VINCENT CARTER SHEET 3 OF 3