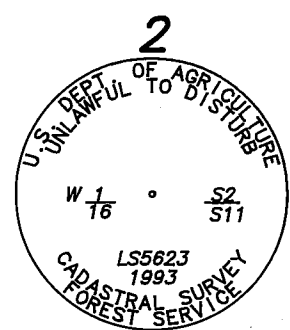


1
RECORD: SET A STONE 15 X 12 X 10 IN A STONE MOUND, 4-1/2 GLO(R3) FT IN DIA AT BASE, 2 FT HIGH, FOR COR TO SECTIONS 2, 3, 10, AND 11.

FOUND: NOTHING

SET: STD USFS DRIVE-IN MON W/24" OF ROD, 6" AG IN A 18"X18"X6" MOS

FWB:
13" JP N52°33'W 52.9 FT SCRIBED "T23NR16ES3BT"
23" JP N51°23'E 21.9 FT SCRIBED "T23NR16ES2BT"
18" JP S50°13'E 9.7 FT SCRIBED "T23NR16ES11BT"
28" JP S66°42'W 79.0 FT SCRIBED "T23NR16ES10BT"

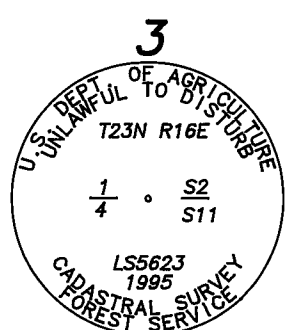


2
RECORD: NOTHING SET
GLO

FOUND: NOTHING

SET: STD USFS DRIVE-IN MON W/24" OF ROD, 8" AG IN A 24"X24"X8" MOS

FWB:
12" JP N68°47'W 3.1 FT SCRIBED "W1/16S2BT"
18" JP S04°10'W 3.6 FT SCRIBED "W1/16S11BT"

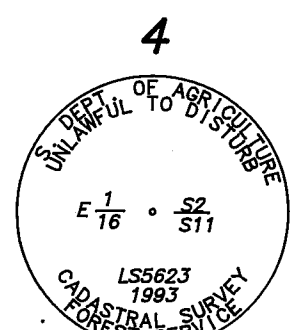


3
RECORD: POST 4 FT LONG AND 4 IN DIA, 2 FT DEEP, FOR QUARTER SECTION CORNER
GLO(R3)

FOUND: NOTHING

SET: STD USFS DRIVE-IN MON W/36" OF ROD, 8" AG IN A 36"X36"X8" MOS. NO TREES MARKED

FWB:
10" YP N10°E 112 LKS
18" YP S15°E 125 LKS

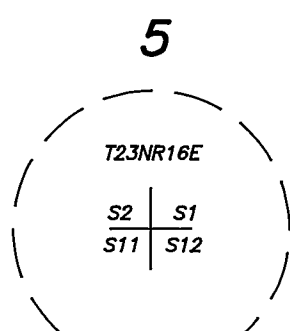


4
RECORD: NOTHING SET
GLO

FOUND: NOTHING

SET: STD USFS DRIVE-IN MON W/24" OF ROD, 4" AG IN AN 18"X18"X4" MOS

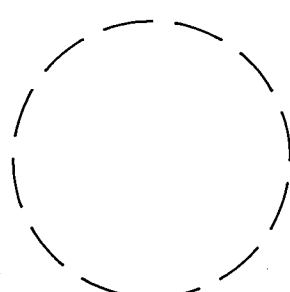
FWB:
13" JP N88°52'W 27.1 FT SCRIBED "E1/16S2BT"
9" JP S37°19'W 62.0 FT SCRIBED "E1/16S11BT"



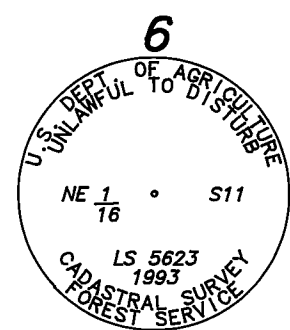
5
RECORD: POST 4 FT LONG, 4 IN DIA 2 FT DEEP IN A STONE MOUND, 4 1/2 FT IN DIA AT BASE, 2 FT HIGH, FOR CORNER TO SECTIONS 1, 2, 11, AND 12.

FOUND: NOTHING

SET: NOTHING



THE DOTTED CIRCLE AROUND A CAP INSCRIPTION DENOTES HOW THE CAP WOULD HAVE BEEN STAMPED IF SOMETHING WERE SET THERE.

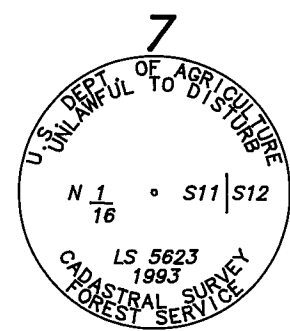


6
RECORD: NOTHING SET
GLO

FOUND: NOTHING

SET: STD USFS DRIVE-IN MON W/36" OF ROD, 5" AG, NO MOS

FWB:
17" JP N70°59'W 43.8 FT SCRIBED "NE1/16S11BT"
15" JP S78°37'W 51.0 FT SCRIBED "NE1/16S11BT"

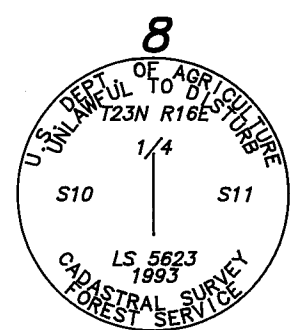


7
RECORD: NOTHING SET
GLO

FOUND: NOTHING

SET: STD USFS DRIVE-IN MON W/24" OF ROD, 8" AG IN A 18"X18"X6" MOS

FWB:
13" JP N72°10'W 67.6 FT SCRIBED "N1/16S11BT"
22" JP S40°13'W 97.3 FT SCRIBED "N1/16S11BT"

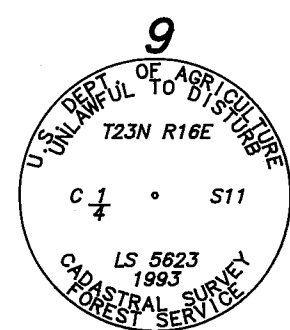


8
RECORD: MARK A YELLOW PINE 25" DIA FOR QUARTER SECTION GLO(R3) CORNER

FOUND: NOTHING

SET: STD USFS DRIVE-IN MON W/48" OF ROD, 10" AG IN A 30"X30"X10" MOS

FWB:
9" JP S77°24'E 14.2 FT SCRIBED "1/4S11BT"
10" WF N21°14'W 11.8 FT SCRIBED "1/4S10BT"

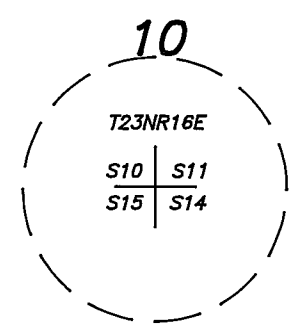


9
RECORD: NOTHING SET
GLO

FOUND: NOTHING

SET: STD USFS DRIVE-IN MON W/24" OF ROD, 6" AG IN A 18"X18"X6" MOS

FWB:
28" JP N65°09'W 150.9 FT SCRIBED "C1/4S11BT"
9" JP N87°50'W 267.4 FT SCRIBED "C1/4S11BT"

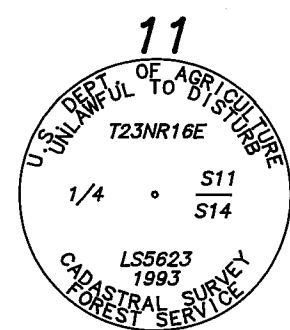


10
RECORD: POST 4 FT LONG AND 4" DIA, FOR CORNER TO SECTIONS 10, 11, 14, AND 15

FOUND: NOTHING

SET: NOTHING

FWB:
18" YP S59 1/2°W 13 LKS
6" YP N34 1/2°E 10 LKS
28" IC N46°W 65 LKS
24" IC S21°E 74 LKS




11
RECORD: SET POST FOR CORNER TO FRACTIONAL SECTIONS 11 AND 14, WITH MOUND, PITS AND TRENCH, AS PER INSTRUCTIONS

FOUND: NOTHING

SET: REPLACED FOUND WOODEN FENCE POST W/STD USFS DRIVE-IN MON W/36" OF ROD, 8" AG IN A 24"X24"X18" MOS REINSTALLED WOODEN FENCE POST NEXT TO USFS MON

FWB:
14" JP N89°25'E 44.2 FT SCRIBED "1/4S11BT"
21" JP S26°19'E 14.9 FT SCRIBED "1/4S14BT"

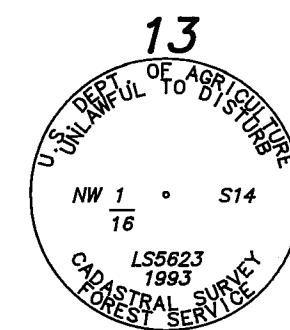


12
RECORD: SET POST FOR CORNER TO SECTIONS 11, 12, 13 AND 14 WITH MOUND, PITS AND TRENCH, AS PER INSTRUCTIONS GLO(R1)

FOUND: 1" OD IP, NO TAG, 12" AG, NO MOS, W/1964 KTAG ATTACHED BY "AHRENHOLTZ"

SET: REPLACED FOUND IP WITH A STD USFS DRIVE-IN MON W/24" OF ROD, 8" AG IN A 24"X24"X8" MOS BURIED FOUND IP ALONGSIDE

FWB:
19" JP N33°00'W 191.9 FT SCRIBED "T23NR16ES11BT"
25" JP N32°10'E 202.0 FT SCRIBED "T23NR16ES12BT"




13
RECORD: NOTHING SET
GLO

FOUND: NOTHING

SET: STD USFS DRIVE-IN MON W/36" OF ROD, 6" AG IN A 24"X24"X6" MOS

FWB:
13" JP S74°14'W 22.9 FT SCRIBED "NW1/16S14BT"
9" JP N33°33'W 21.2 FT SCRIBED "NW1/16S14BT"

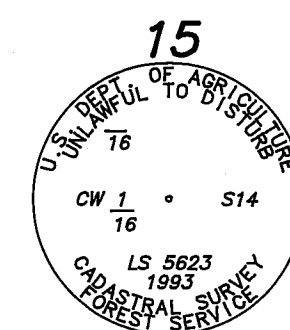


14
RECORD: NOTHING SET
GLO

FOUND: NOTHING

SET: STD USFS DRIVE-IN MON W/12" OF ROD FLUSH IN A 24"X24"X4" MOS

FWB:
8" JP N72°20'E 26.6 FT SCRIBED "CN1/16S14BT"
11" JP N78°18'W 60.6 FT SCRIBED "CN1/16S14BT"



15
RECORD: NOTHING SET
GLO

FOUND: NOTHING

SET: STD USFS DRIVE-IN MON W/36" OF ROD, 4" AG IN A 24"X24"X6" MOS

FWB:
44" JP S00°30'E 76.2 FT SCRIBED "CW1/16S14BT"
9" JP N54°18'W 11.2 FT SCRIBED "CW1/16S14BT"

NONSTANDARD ABBREVIATIONS

FWB	FROM WHICH BEARS
BT	BEARING TREE
MOS	MOUND OF STONE
MON	MONUMENT
RP	REFERENCE POINT
JUN	JUNIPER
DF	DOUGLAS FIR
WF	WHITE FIR
RF	RED FIR
PP	PONDEROSA PINE
SP	SUGAR PINE
JP	JEFFREY PINE
IC	INCENSE CEDAR
KTAG	USFS LOCATION POSTER
4M13	MAP BOOK 4 AT PAGE 13

RECORD OF SURVEY

LOCATED IN SECTIONS 11, 14, 16, 21, & 22 T23N R16E MDM PLUMAS COUNTY, CALIFORNIA

FOR PLUMAS NATIONAL FOREST

PO BOX 11500 QUINCY, CALIFORNIA 95971

SURVEY CREW: R.KNOETTGEN J.SCHMIDT D.HOBBS
M.BEVLEY L.GROSS A.GREEN
DRAWN BY: S.SASSER & R.KNOETTGEN

SHEET 5 OF 8