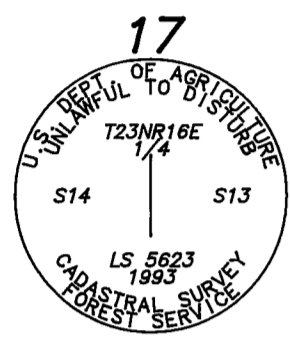
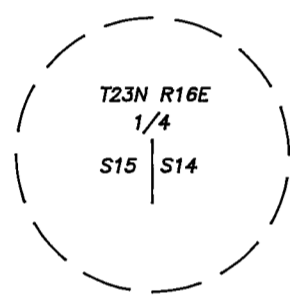


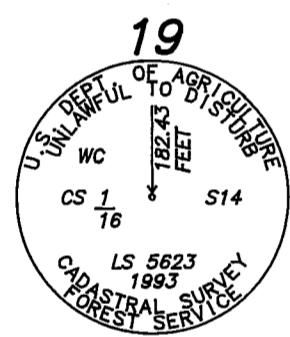
16  
 RECORD: NOTHING SET  
 FOUND: NOTHING  
 SET: STD USFS DRIVE-IN MON W/36" OF ROD, 2" AG, NO MOS  
 FWB:  
 27" JP N89°42'W 328.9 FT SCRIBED "C1/4S14BT"



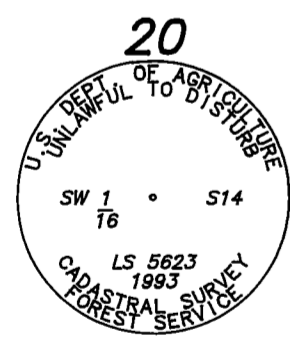
17  
 RECORD: SET POST FOR QUARTER SECTION CORNER WITH MOUNDS, PITS AND TRENCH, AS PER INSTRUCTIONS  
 GLO(R1)  
 RECORD: SET A POST 4 FT LONG AND 4 IN DIA, 2 FT DEEP IN A STONE MOUND, 4 1/2 FT IN DIA AT BASE, 2 FT HIGH FOR QUARTER SECTION CORNER  
 GLO(R3)  
 FOUND: 1-1/4" OD IP W/1964 AHRENHOLTZ KTAG 4" AG AND A 3"X5"X24" WOODEN POST W/1946 KTAG ON POST  
 SET: REPLACED FOUND MON WITH STD USFS DRIVE-IN MON W/48" OF ROD, 12" AG, NO MOS, LAID FOUND IP ALONGSIDE




18  
 RECORD: SET A POST 4 FT LONG, 4 IN DIA, 2 FT DEEP FOR QUARTER SECTION CORNER  
 GLO(R3)  
 FWB:  
 20" YP N64°E 86 LKS  
 26" YP N71°W 98 LKS  
 FOUND: NOTHING  
 SET: NOTHING



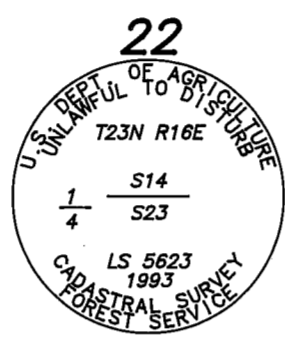
19  
 RECORD: NOTHING SET  
 GLO  
 FOUND: NOTHING  
 SET: NOTHING AT CORNER LOCATION (CORNER FALLS IN CREEK)  
 FWB:  
 STD USFS DRIVE-IN MON W/24" OF ROD, 4" AG IN A 24"X24"X4" MOS N01°00'49"W 182.43 FT (WITNESS CORNER)  
 FWB:  
 25" JP N86°38'W 176.3 FT SCRIBED "XBT"  
 13" JUN N34°49'W 128.1 FT SCRIBED "XBT"



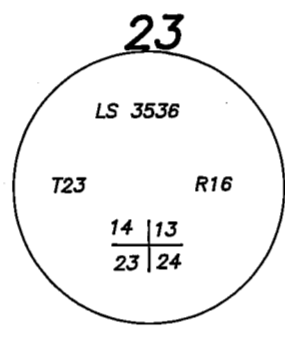
20  
 RECORD: NOTHING SET  
 FOUND: NOTHING  
 SET: STD USFS ROCK CAP IN A 24"X30"X36" ROCK  
 FWB:  
 7" JP S19°57'W 6.0 FT SCRIBED "SW1/16S14BT"  
 37" JP N69°39'E 26.3 FT SCRIBED "SW1/16S14BT"



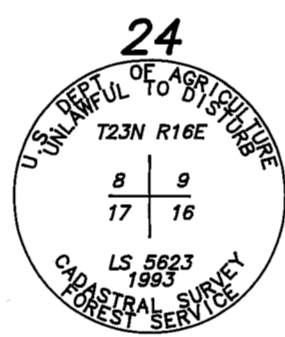
21  
 RECORD: SET A POST ON MOUNTAIN FOR CORNER TO SECTIONS 14, 15, 22, 23 WITH MOUND, PITS AND TRENCH, AS PER INSTRUCTIONS  
 GLO(R1)  
 FOUND: 1"X3"X24" WOODEN POST W/FAINT UNREADABLE SCRIBING IN A 36"X36"X10" MOS. ACCEPTED AS ORIGINAL COR (10PM105)  
 SET: STD USFS DRIVE-IN MON W/24" OF ROD 4" AG IN A 36"X36"X10" MOS  
 FWB:  
 20" JP N53°51'W 74.3 FT SCRIBED "T23NR16ES15BT"  
 11" JP S74°38'W 29.2 FT SCRIBED "T23NR16ES22BT"  
 17" JP S09°56'W 86.3 FT SCRIBED "T23NR16ES22BT"



22  
 RECORD: SET POST FOR QUARTER SECTION CORNER WITH MOUND, PITS AND TRENCH, AS PER INSTRUCTIONS  
 GLO(R1)  
 FOUND: 5/8" REBAR NO CAP AT INTERSECTION OF SOUTH AND WEST FENCE LINE (10PM105)  
 SET: STD USFS DRIVE-IN MON W/96" OF ROD 2" AG NO MOS,



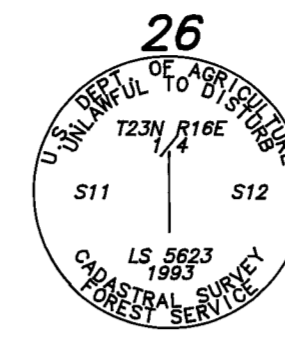
23  
 RECORD: SET POST FOR CORNER TO SECTIONS 23, 24, 13, AND 14 WITH MOUNDS, PITS AND TRENCH  
 GLO(R1)  
 FOUND: 3" DIA STEEL CAP SET FLUSH IN 6" DIA CONCRETE; CONCRETE ALSO FLUSH 1944 UNREADABLE KTAG ON POST 4 FT SOUTH OF FOUND MON (7RS141)  
 SET: NOTHING



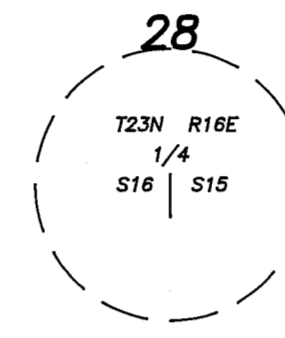
24  
 RECORD: SET A STONE 24" X 12" X 8" IN A STONE MOUND, 4 1/2 FT IN DIA, AT BASE, 2 FT, HIGH FOR CORNER TO SECTIONS 8, 9, 16 AND 17.  
 GLO(R3)  
 FOUND: NOTHING  
 SET: STD USFS DRIVE-IN MON W/24" OF ROD, 6" AG IN A 24"X24"X6" MOS  
 FWB:  
 25" JP N70°00'E 285.8 FT SCRIBED "T23NR16ES9BT"




25  
 RECORD: SET A POST 4 FT LONG X 4 IN DIA 2 FT DEEP IN A STONE MOUND 4 1/2 FT IN DIA AT BASE, 2 FT HIGH FOR QUARTER SECTION CORNER.  
 GLO(R3)  
 FOUND: NOTHING  
 SET: STD USFS DRIVE-IN MON W/36" OF ROD, 8" AG IN A 36"X36"X8" MOS.




26  
 RECORD: SET A STONE 12" X 10" X 7" IN A STONE MOUND, 4 1/2 FT IN DIA AT BASE, 2 FT HIGH FOR QUARTER SECTION CORNER.  
 GLO(R3)  
 FOUND: NOTHING  
 SET: STD USFS DRIVE-IN MON W/36" OF ROD 8" AG IN A 18"X18"X8" MOS  
 FWB:  
 29" JP S51°13'W 83.3 FT SCRIBED "1/4S11BT"  
 12" BO N37°02'W 17.9 FT SCRIBED "1/4S11BT"



28  
 RECORD: SET A STONE 18"X10"X8" IN A STONE MOUND, 4 1/2 FT IN DIA AT BASE, 2 FT HIGH FOR QUARTER SECTION CORNER ON A POINT OF ROCKS.  
 GLO(R3)  
 FOUND: NOTHING  
 SET: NOTHING



29  
 RECORD: NOTHING SET  
 GLO  
 FOUND: NOTHING  
 SET: STD USFS DRIVE-IN MON W/24" OF ROD, 8" AG IN A 24"X24"X8" MOS  
 FWB:  
 30" JP S02°37'E 4.7 FT SCRIBED "SW1/16S16BT"  
 30" JP S79°09'W 64.7 FT SCRIBED "SW1/16S16BT"



30  
 RECORD: NOTHING SET  
 GLO  
 FOUND: NOTHING  
 SET: STD USFS DRIVE-IN MON W/36" OF ROD 6" AG IN A 24"X24"X6" MOS  
 FWB:  
 11" JP N25°18'E 25.2 FT SCRIBED "CS1/16S16BT"  
 9" JP N79°51'E 17.9 FT SCRIBED "CS1/16S16BT"

**NONSTANDARD ABBREVIATIONS**

FWB	FROM WHICH BEARS
BT	BEARING TREE
MOS	MOUND OF STONE
MON	MONUMENT
RP	REFERENCE POINT
JUN	JUNIPER
DF	DOUGLAS FIR
WF	WHITE FIR
RF	RED FIR
PP	PONDEROSA PINE
SP	SUGAR PINE
JP	JEFFREY PINE
IC	INCENSE CEDAR
KTAG	USFS LOCATION POSTER
4M13	MAP BOOK 4 AT PAGE 13

**RECORD OF SURVEY**

LOCATED IN SECTIONS 11, 14, 16, 21, & 22 T23N R16E MDM  
 PLUMAS COUNTY, CALIFORNIA  
 FOR  
**PLUMAS NATIONAL FOREST**  
 PO BOX 11500 QUINCY, CALIFORNIA 95971

SURVEY CREW: R.KNOETTGEN J.SCHMIDT D.HOBBS  
 M.BEVLEY L.GROSS A.GREEN  
 DRAWN BY: S.SASSER & R.KNOETTGEN SHEET 6 OF 8