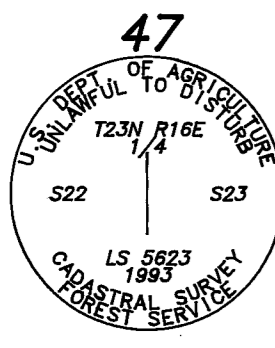
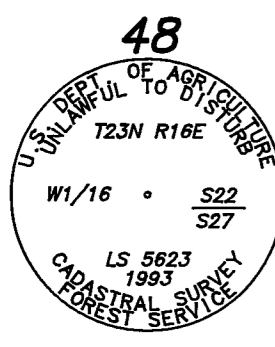


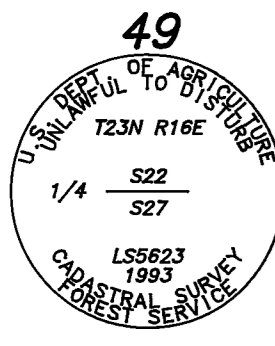
46
RECORD: NOTHING SET
GLO
FOUND: NOTHING
SET: STD USFS ROCK CAP IN A 14"x36"x36" STONE
FWB:
23" JP S65°27'W 34.9 FT SCRIBED "CE1/16S22BT"
21" JP N08°24'E 35.9 FT SCRIBED "CE1/16S22BT"



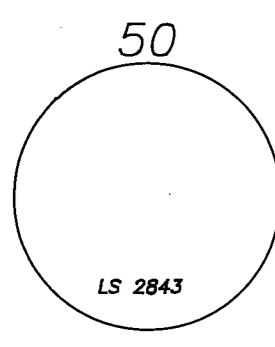
47
RECORD: SET POST ON MOUNTAIN FOR QUARTER SECTION CORNER, MOUNDS, PITS AND TRENCH, AS PER INSTRUCTIONS
FOUND: 3/4" REBAR W/1-1/2" DIA ALUM CAP, LS 2843, 1" AG NO MOS (10PM105)
SET: REPLACED FOUND REBAR W/STD USFS DRIVE-IN MON W/ 3/8" OF ROD, 4" AG, NO MOS, LAID FOUND 3/4" REBAR ALONGSIDE
NO TREES AVAILABLE TO MARK



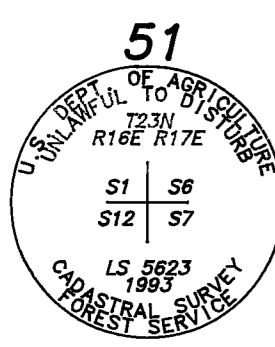
48
RECORD: NOTHING SET
GLO
FOUND: NOTHING AT CORNER POSITION
FWB:
A 36"x36"x8" MOS S30°W 9.0 FT, UNKNOWN ORIGIN, DID NOT ACCEPT
SET: STD USFS DRIVE-IN MON W/ 12" OF ROD 6" AG IN A 24"x24"x10" MOS (ROCKS TAKEN FROM FOUND MOS)




49
RECORD: SET POST FOR QUARTER SECTION CORNER WITH MOUND, PITS AND MOUNDS, AS PER INSTRUCTIONS.
FOUND: 5/8" REBAR W/ ALUM CAP MARKED LS 2843 (10PM103)
SET: REPLACED FOUND LS 2843 W/STD USFS DRIVE-IN MON W/48" OF ROD, SET FLUSH, NO MOS. DROVE IN FOUND LS 2843 MON 0.3 FT NORTH AND 2" SUB SURFACE
FWB:
12" POWERPOLE N71°W 64.4 FT



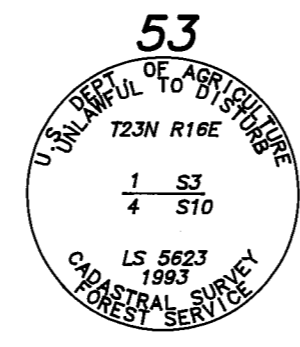
50
RECORD: SET POST FOR CORNER TO SECTIONS 26, 27, 22 AND 23 GLO(R1) WITH MOUNDS, PITS AND TRENCH, AS PER INSTRUCTIONS.
FOUND: 1-5/8" REBAR W/1-1/2" DIA ALUM CAP, LS 2843, NO MOS (10PM103)
FWB:
5/8" REBAR W/PLASTIC CAP EMBOSSED WITH "C.BROWN RCE 22836" S07°E 10.01 FT (7RS141)
SET: NOTHING



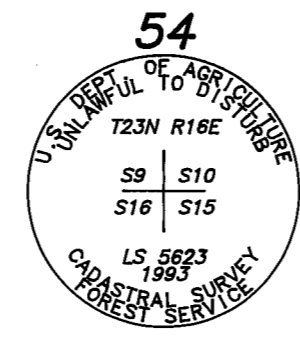
51
RECORD: SET A STONE 30"x20"x6" IN A STONE MOUND 4 1/2 FEET GLO(R3) BASE, 2 FT HIGH, FOR CORNER TO SECTIONS 1, 12, 6 AND 7 BY A ROCK 10 FT LONG, 8 FEET WIDE, 7 FT HIGH.
FOUND: 36"x36"x12" MOS NEXT TO A 7' HIGH, 5' LONG, 3' WIDE BOULDER
FWB:
10" JP S72°09'E 42.6 FT W/1965 KTAG FACING MOS
SET: STD USFS DRIVE-IN MON W/24" OF ROD 8" AG IN A 36"x36"x8" MOS
FWB:
14" IC N45°25'W 41.9 FT SCRIBED "T23NR16ES1BT"
8" JP N04°58'E 46.0 FT SCRIBED "T23NR17ES6BT"
10" JP S72°09'E 42.6 FT SCRIBED "T23NR17ES7BT"
12" IC S10°14'E 14.0 FT SCRIBED "T23NR17ES7BT"



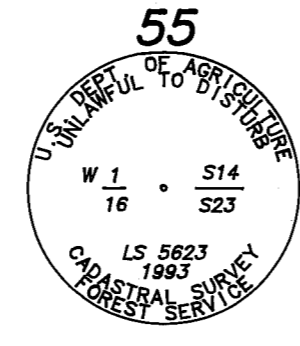
52
RECORD: SET A POST 4 FT LONG, 4 IN DIA, 2 FT DEEP FOR CORNER TO SECTIONS 2, 3, 34 AND 35
FOUND: STD USFS MON, STAMPED LS 5623, 12" AG, IN A 48"x48"x10" MOS
FWB:
19" JP N22°15'W 31.3 FT SCRIBED "T24NR16ES34"
14" JP S58°48'W 28.5 FT SCRIBING UNREADABLE
9" JP S69°10'E 9.5 FT SCRIBED "T23NR16ES2BT"
THERE IS A 1952 KTAG ON THIS TREE AND A STEEL POST W/A 1970 KTAG LEANING AGAINST THIS TREE
SET: NOTHING




53
RECORD: MARK A ROCK 10 FT LONG, 6 FT HIGH AND 4 FT WIDE GLO(R3) FOR QUARTER SECTION CORNER
FOUND: A ROCK 10 FT HIGH 6 FT LONG AND 4 FT WIDE
FWB:
24" JP W/1946 KTAG FACING ROCK
SET: STD USFS ROCK CAP IN CENTER TOP OF FOUND ROCK
FWB:
20" JP N88°50'E 16.0 FT SCRIBED "1/4S3BT"
10" IC N04°30'E 29.5 FT SCRIBED "1/4S3BT"




54
RECORD: SET A POST 4 FT LONG AND 4 IN DIA, 2FT DEEP FOR CORNER TO SECTIONS 9, 10, 15 AND 16
FWB:
24" YP S33°E 61 LKS
36" YP N21°W 67 LKS
30" IC N42°E 87 LKS
15" IC S56°W 92 LKS
FOUND: A WOODEN POST WITH ROMAN NUMERAL SCRIBING ON 4 SIDES IN A 36"x36"x8" MOS
FWB:
30" YP S26°03'E 37.1 FT (56 LKS) THIS IS A DECAYED PINE, LAYING DOWN, WITH "BT" VISIBLE
36" YP N30°16'W 51.5 FT (78 LKS) THIS IS A DECAYED PINE, LAYING DOWN, W/OPEN FACE BUT NO SCRIBING VISIBLE
15" JP S53°W 15.5 FT WITH 1946 KTAG
SET: STD USFS DRIVE-IN MON W/24" OF ROD, 8" AG IN A 24"x24"x6" MOS
FWB:
9" JP S14°36'W 33.2 FT SCRIBED "T23NR16ES16BT"
14" JP N87°02'W 69.3 FT SCRIBED "T23NR16ES9BT"
8" JP N44°00'E 64.6 FT SCRIBED "T23NR16ES10BT"
8" JP S21°12'E 25.0 FT SCRIBED "T23NR16S15BT"




55
RECORD: NOTHING SET
GLO
FOUND: NOTHING
SET: STD USFS DRIVE-IN MON W/36" OF ROD, FLUSH, IN AN 18"x18"x4" MOS
FWB:
21" JP S14°24'W 32.5 FT SCRIBED "W1/16S23BT"
20" JP N88°43'W 12.8 FT SCRIBED "W1/16S14BT"




56
RECORD: SET A POST 4 FT LONG AND 4 IN DIA, 2 FT DEEP, FOR CORNER TO SECTIONS 3, 4, 9 AND 10
FWB:
36" YP S31°W 62 LKS
24" YP S13°E 46 LKS
16" YP N48°E 125 LKS
30" YP N27°W 131 LKS
FOUND: 36"x36"x8" EMBEDDED MOS
FWB:
30" YP S15°40'E 26.6 (40 LKS)
THIS TREE LAYING DOWN, VERY DECAYED, BURNT OUT FACE, OLD ATTENTION SIGN LAYING NEAR ROOT HOLE
36" YP S33°03'W 37.9 FT (57 LKS)
THIS IS A STUMP WITH DETACHED FACE, NO SCRIBING VISIBLE ON DETACHED FACE.
28" JP S63°29'W 54.3 FT W/1946 KTAG FACING MOS
20" JP N26°39'W 49.3 FT W/1946 KTAG FACING MOS
SET: STD USFS DRIVE-IN MON IN A 18"x18"x8" MOS
FWB:
9" JP N14°09'W 7.2 FT SCRIBED "T23NR16ES4BT"
5" IC S69°03'E 1.9 FT SCRIBED "T23NR16ES10BT"
7" IC S13°16'W 9.5 FT SCRIBED "T23NR16ES9BT"
9" JP S67°19'W 17.7 FT SCRIBED "T23NR16ES9BT"




57
RECORD: NOTHING SET
GLO
FOUND: NOTHING
SET: STD USFS DRIVE-IN MON W/48" OF ROD, 3" AG
FWB:
9" JP S36°25'E 119.0 FT SCRIBED "S1/16S12BT"
29" JP S21°54'E 127.8 FT SCRIBED "S1/16S12BT"




58
RECORD: SET A POST 4 FT LONG, 4 IN DIA, 2FT DEEP FOR QUARTER SECTION CORNER
FWB:
20" IC N20°E 46 LKS
15" PINE S8°W 67 LKS
FOUND: 36"x36"x6" EMBEDDED MOS
FWB:
32" JP N33°24'W 59.7 FT W/1946 KTAG
SET: STD USFS DRIVE-IN MON W/24" OF ROD, 6" AG IN A 36"x36"x6" MOS
FWB:
11" JP S14°31'E 93.7 FT SCRIBED "1/4S16BT"
13" JP N35°47'E 106.8 FT SCRIBED "1/4S9BT"



59
RECORD: SET A POST 4 FT LONG, 4 IN DIA, 2 FT DEEP IN A MOUND, GLO(R3) 4 1/2 FT IN DIA AT BASE, 2 FT HIGH WITH PITS 24 X 18 X 12 IN FOR CORNER TO SECTIONS 7, 8, 17 AND 18.
FOUND: 48"x48"x24" MOS
SET: STD USFS DRIVE-IN MON W/12" OF ROD, 6" AG IN A 60"x60"x6" MOS
NO TREES AVAILABLE TO MARK



60
RECORD: SET A POST 4 FT LONG, 4 IN DIA, 2 FT DEEP IN A STONE MOUND, 4 1/2 FT IN DIA AT BASE, 2 FT HIGH FOR CORNER TO SECTIONS 1, 3, 11 AND 12.
FOUND: STD USFS MON, 18" AG, IN A 48"x48"x18" MOS WITH A 12"x12"x14" STONE WITH 6 GROOVES FACING SOUTH
FWB:
21" JP N01°54'W 24.1 FT, SNAG OPEN FACE, NO SCRIBING, REFERENCE POINT TAG BY O.BROWN ATTACHED TO TREE
14" JP S37°33'E 38.7 FT, SNAG, 1964 KTAG BY AHRENHOLTS
SET: NOTHING AT CORNER LOCATION
FWB:
6" JP S32°17'W 56.9 FT SCRIBED "T23NR16ES2BT"
30" JP S81°44'W 107.8 FT SCRIBED "T23NR16ES2BT"
19" JP N26°37'E 84.8 FT SCRIBED "T24NR16ES36BT"
10" JP S59°43'E 96.5 FT SCRIBED "T23NR16ES1BT"



RECORD: SET A STONE 20X10X10 IN A STONE MOUND 4-1/2 FEET GLO BASE, 2FEET HIGH FOR CORNER TO SECTIONS 4,5,32,33 ON A BED OF LAVA.
FOUND: STD USFS DRIVE-IN MON IN A 48"x48"x12" MOS
SET: NOTHING

NONSTANDARD ABBREVIATIONS

FWB	FROM WHICH BEARS	RF	RED FIR
BT	BEARING TREE	PP	PONDEROSA PINE
MOS	MOUND OF STONE	SP	SUGAR PINE
MON	MONUMENT	JP	JEFFREY PINE
RP	REFERENCE POINT	IC	INCENSE CEDAR
JUN	JUNIPER	KTAG	USFS LOCATION POSTER
DF	DOUGLAS FIR	4M13	MAP BOOK 4 AT PAGE 13
WF	WHITE FIR		

RECORD OF SURVEY

LOCATED IN SECTIONS 11, 14, 16, 21, & 22 T23N R16E MDM PLUMAS COUNTY, CALIFORNIA
FOR
PLUMAS NATIONAL FOREST
PO BOX 11500 QUINCY, CALIFORNIA 95971

SURVEY CREW: R.KNOETTGEN J.SCHMIDT D.HOBBS
M.BEVLEY L.GROSS A.GREEN
DRAWN BY: S.SASSER & R.KNOETTGEN SHEET 8 OF 8