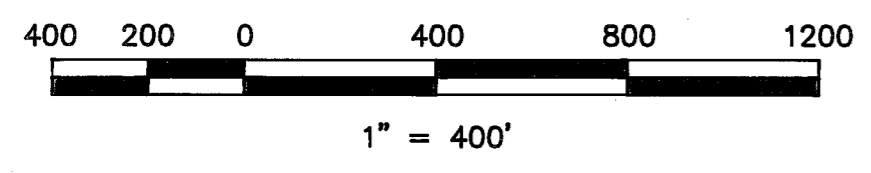



Basis of Bearings

The Basis of Bearings of this survey is the North line of the NE 1/4 of Section 24 shown as N 89°03'10" E in Book 4 of Record of Surveys at page 24, Plumas County records.



Bearing Trees

12" Fir with Bearing Tree tag S 05° W, 10.0'
Set Bearing Tree tag on 8" Fir which had red paint ring, N 31° E, 7.7'

W 1/4 Corner of Section 24
Found 1/2" I.P. tagged RCE 13528
in rock mound per 6 PM 97

2658.54' Calculated
N 89°01'38" E

Set Center 1/4 of Section 24 stamped as shown

T25N R8E
C 1/4
S24
LS 2843
1995

Set Bearing Tree Tag on
12" Fir S 26°33' W, 15.0'

LEGEND

- FOUND point as described
- RECORD corner position per 4 RS 24
- SET Rebar with Aluminum Cap LS 2843
- (R1) RECORD per 4 RS 24

NE Corner of Section 24 per (R1)
Found 1" I.P. from which a 12" Oak bears S 67° E, 19.1'
also found STD. U.S.F.S. Alum. Cap stamped as shown which Bears S 76°00'27" W, 28.87' (N 76°01' E, 28.84' 7 RS 84)

T25N R8E R9E
S13|S18
S24|S19
LS 4976
1986

(N 89°03'10" E 2625.70' R1)
N 89°03'10" E 2625.22'

N 1/4 Corner of Section 24
Found 1 1/2" I.P. per 4 RS 24, pipe had K-tag marked LS 2702
Set 2" Aluminum Cap stamped as shown
Set Bearing Tree tag on 14" Pine S 2°43'W, 61.5'
6" Dead Oak with USFS boundary sign N 38°37'E, 16.4'

T25N R8E
1/4 S13
S24
LS 2843
1995

2604.34' calculated
5216.60' (R1)

2602.85' (R1)
N 00°07'29" E

Sec 24

2639.65' Calculated
5298.19' Calculated

Record E 1/4 Corner of Section 24 per (R1)
1967 B.L.M. Brass Cap in stone mound with two original B.T.'s
12" Pine N 83° W, 4.6'
14" Cedar N 64° W, 11.2'

2612.26' Calculated
N 00°26'30" E

Record per 8 RS 88 for S 1/4 Corner
Found 1/2" I.P. tagged LS 3202—no record
Found Orig. BTs 55" D. Fir N 36° E, 10.6'
26" W. Fir S 89° W, 33.7', Replaced I.P. with 3 1/2" Aluminum Cap stamped as shown


T25N R8E
1/4 S24
S25
LS 4790
1988

Record S 1/4 Corner of Section 24 per (R1)
1/2" I.P. tagged LS 3202

2612.26' Calculated
N 00°26'30" E

SURVEYOR'S STATEMENT

This map correctly represents a survey made by me or under my direction in conformance with the requirements of the Land Surveyors' Act at the request of Union Pacific Railroad in March, 1995.



John W. Hamby
John W. Hamby LS 2843

COUNTY SURVEYOR'S STATEMENT

This map has been examined in accordance with Section 8766 of the Land Surveyors' Act this 18th day of May, 1995.



R. Tom Hunter
R. Tom Hunter RCE 30515
PLUMAS COUNTY SURVEYOR
License Expiration Date 3/31/96

RECORDER'S STATEMENT

Filed this 19th day of May, 1995 at 11:30 A.M. in Book 10 of Record of Surveys, at page 68, at the request of the County Surveyor.

Fee \$800
File No. 2814

Judith Wells
County Recorder
by *Lori Pini*
Deputy

**RECORD OF SURVEY
for
Union Pacific Railroad**

A portion of Section 24
T. 25 N., R. 08 E., M.D.M.
Plumas County ~ California
Scale 1" = 400' March, 1995

Hamby Surveying Inc.
P.O. Box 1209
Portola, CA 96122
(916) 832-5571