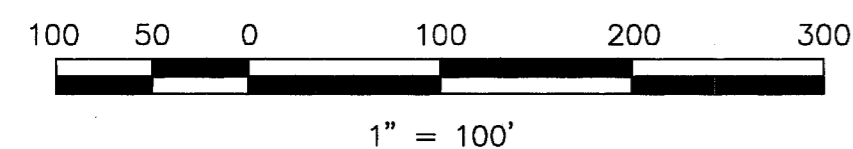


RECORDER'S STATEMENT

Filed this 29TH day of June, 1998 at 2:06 P.m. in
Book 11 of Record of Surveys, at page 45, at the request
of the County Surveyor.

Fee \$8⁰⁰
File No. 4714

Judith Wells
County Recorder
by Thomas R. Crawford
Deputy



S.W. Cor., Sec. 36
Found 1 1/4" I.P.
tagged R.E. B596
per 8 PM 66.

1275.00'

Found 1/2" rebar
set cap L.S.2843

N90°00'00"E
Basis of Bearings

2643.72'

NOTES


The Basis of Bearings for this map is the South line of
Section 36, shown as East on the map filed in Book
1 of Record of Surveys, at page 65, Plumas County Records.

LEGEND

- FOUND point as described
- SET 5/8" Rebar & Aluminum Cap LS 2843
- FOUND Rebar with Aluminum Cap LS 2843
- Nothing Found or Set

SURVEYOR'S STATEMENT


This map correctly represents a survey made by me or under my direction
in conformance with the requirements of the Land Surveyors' Act at the
request of Jack Miles in May, 1998.



John W. Hamby
John W. Hamby LS 2843

COUNTY SURVEYOR'S STATEMENT

This map has been examined in accordance with Section 8766 of the Land
Surveyors' Act this 29TH day of June, 1998.



R. Tom Hunter
R. Tom Hunter RCE 30515
PLUMAS COUNTY SURVEYOR
License Expiration Date 3/31/00

1/4 Cor.
Fd. tag in stone
L.S.3536
per 1 RS 65

RECORD OF SURVEY for JACK MILES

A portion of the SW 1/4 of Section 36
T. 23 N., R. 16 E., M.D.M.

Plumas County ~ California
Scale 1" = 100' MAY, 1998

Hamby Surveying Inc.
P.O. Box 1209
Portola, CA 96122
(916) 832-5571

SHEET 1 OF 1