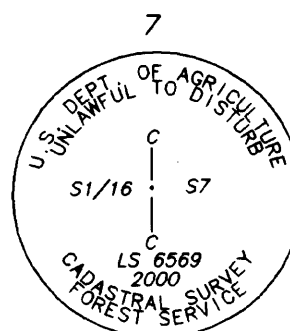
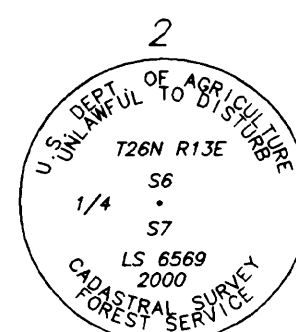


FOUND: 36" MOS WITH POSSIBLE 20"x10"x7" RECORD STONE. NO MARKS VISIBLE ON STONE (16"x9"x7" GRANITE STONE IN A MOS R1)
 FWB: 36" PINE N46°25'56"E 53.69 FT WITH VISIBLE SCRIBING AND A 1935 LOCATION POSTER (22" PINE N49°E 54.12 FT R1)

SET: MON, 36" LENGTH
 IN CENTER OF FOUND 36" MOS
 FWB: 10" PINE S74°54'03"W 18.46 FT, NEW

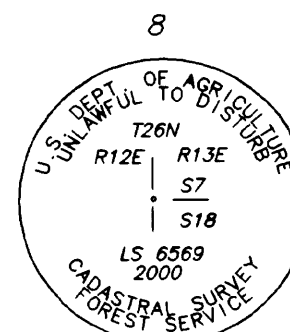


SET: MON, 30" LENGTH
 FWB: 16" PINE N41°52'42"W 7.71 FT, NEW
 20" PINE N14°59'46"E 40.96 FT, NEW



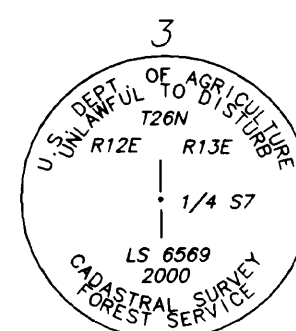
FOUND: 14" MOS (60"x4"x4" POST IN A MOS R1)
 FWB: 30" PINE SNAG S47°01'28"E 30.08 FT WITH VISIBLE SCRIBING AND A 1935 LOCATION POSTER (27" PINE S45°E 29.7 FT R1)

SET: MON, 30" LENGTH
 IN CENTER OF FOUND 14" MOS
 FWB: 12" PINE N16°09'58"E 33.30 FT, NEW
 14" PINE S68°02'25"W 5.96 FT, NEW



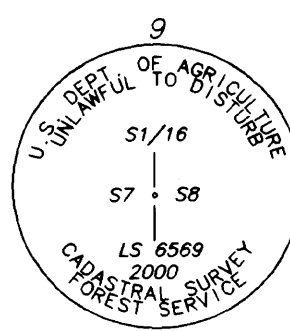
FOUND: 14" X 10" X 8" GRANITE STONE WITH 4 NOTCHES IN A 24" MOS (14" X 12" X 10" GRANITE STONE IN A MOS R1)
 FWB: 44" PINE SNAG N19°18'36"E 18.05 FT WITH SCRIBING (14" YELLOW PINE N15°E 17.16 FT R1)
 DOWN, DEAD, BADLY DECAYED TREE S52°39'08"W 27.36 FT (14" YELLOW PINE S59°W 25.08 FT R1)

SET: MON, 36" LENGTH
 IN CENTER OF FOUND 24" MOS
 FWB: 13" PINE N52°55'30"E 11.18 FT, NEW
 10" PINE S48°56'54"E 23.24 FT, NEW

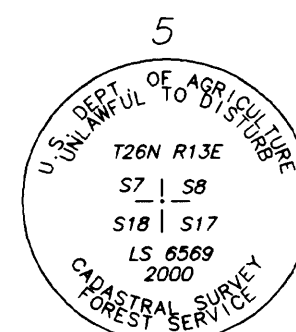


FOUND: 34" TAMARACK WITH VISIBLE SCRIBING

SET: MON, 36" LENGTH
 BY RECORD BEARING AND DISTANCE FROM ORIGINAL BT
 FWB: 34" TAMARACK WEST 11.22 FT (25" LARCH WEST 11.22 FT R1)
 12" PINE N76°03'03"E 47.16 FT, NEW




SET: MON, 36" LENGTH
 FWB: 7" PINE N19°58'43"W 182.24 FT, NEW
 14" TAMARACK N56°20'40"E 91.76 FT, NEW



FOUND: 24" X 36" IMBEDDED MOS WITH SEVERAL POSSIBLE RECORD STONES (60"x5"x5" POST IN A MOS R1)
 FWB: 37" TAMARACK STUMP N12°01'58"W 159.08 FT WITH VISIBLE SCRIBING (10" TAMARACK N10 1/2°W 157.74 FT R1)
 38" TAMARACK S15°13'59"E 133.97 FT WITH VISIBLE SCRIBING (12" TAMARACK S14 1/2°E 121.44 FT R1)

SET: MON, 24" LENGTH
 IN CENTER OF FOUND IMBEDDED MOS
 FWB: 17" PINE S21°59'00"E 18.90 FT, NEW

RM TO CORNER 4



FOUND: NAIL IN THE CENTER OF THE TOP OF A 10" X 10" BLAZED SPLIT RAIL FENCE POST WITH OLD LOCATION POSTERS FENCE POST IS AT CORNER OF NORTH/SOUTH AND EAST/WEST FENCE LINE
 FWB: A 33" STUMP HOLE N47°32'06"W 36.4 FT WITH A DEAD AND DECAYING TREE LYING ALONGSIDE WITH A 1964 LOCATION POSTER BY "AHRENHOLZ" ATTACHED. CORNER RECORDS INDICATE THAT "AHRENHOLZ" SAW SCRIBING ON THIS TREE IN 1964 (12" TAMARACK N45°W 36.3 FT R1)

SET: ACCEPTED SPLIT RAIL FENCE POST AS CORNER POSITION
 FWB: MON, 36" LENGTH AS A REFERENCE MONUMENT
 N71°41'30"W 7.28 FT
 12" TAMARACK S11°22'55"E 16.47 FT, NEW

GENERAL NOTES

A STANDARD UNITED STATES FOREST SERVICE (USFS) DRIVE-IN MONUMENT IS A 5/8" ALUMINUM ROD, OF VARYING LENGTH, WITH A 3 1/4" ALUMINUM CAP STAMPED WITH THE USFS LOGO.

ALL SCRIBING ON NEW BEARING TREES THIS SURVEY IS IN ACCORDANCE WITH THE MANUAL OF SURVEYING INSTRUCTIONS, 1973.

NONSTANDARD ABBREVIATIONS

MOS	MOUND OF STONE
FWB	FROM WHICH BEARS
BT	BEARING TREE
MON	STANDARD USFS DRIVE-IN MONUMENT

SURVEY HISTORY

R1	A. SMITH	GLO	1874	GLO
----	----------	-----	------	-----

(ALL RECORD INFORMATION APPEARS IN PARENTHESES)

RECORD OF SURVEY

SECTION 7 T26N R13E MOUNT DIABLO MERIDIAN
 COUNTY OF PLUMAS STATE OF CALIFORNIA

FOR THE PLUMAS NATIONAL FOREST
 PO BOX 11500 QUINCY CALIFORNIA 95971

JULY 2000

SHEET: 2 OF 2